

LK 124
11

Catalogue of Photochroms.

The Photochrom Zurich Co., Lim^d

LONDON E. C. ZURICH

61 and 63 Ludgate Hill

SWITZERLAND

Views of English and general Scenery

in

Color Photography

Gold Medal

awarded

PARIS 1889

Numerous

FIRST DISTINCTIONS


obtained at

ART EXHIBITIONS

AGENCY:

Estimates given for publishing special views in the United Kingdom by the above process.

GENERAL REMARKS.


——

The measurement of views published are as follows:

by SIZE	I	measuring unmounted	$4\frac{3}{4}$ by	$6\frac{1}{2}$ inch.
	SIZE II	" "	$6\frac{1}{3}$ by	$8\frac{3}{4}$ "
	SIZE III	" "	$8\frac{1}{3}$ by	$10\frac{1}{2}$ "
	SIZE IV	" "	11 by	$14\frac{1}{2}$ "
	SIZE V	" "	$13\frac{3}{4}$ by	18 "
	SIZE VI	" "	$16\frac{1}{2}$ by	$20\frac{1}{2}$ "
	SIZE VII	" "	$19\frac{3}{4}$ by	$25\frac{1}{2}$ "

Panoramas, Portraiture see page 41 of this Catalogue.

Extra sizes see page 42 of this Catalogue.

——

These views are stocked in the following styles:

a = unmounted;

b = mounted on photographic cardboard and gilt-edged;

c = mounted on tinted card, large size, with gilt line for sizes I to III; a so called plate sunk mount is also supplied if especially wanted;

d = cut-board (cut-out mount).

In ordering please state besides the numbers and size, the *kind of mounting* (*b*, *c* or *d*), or whether you want the pictures *unmounted* (*a*).

|| printed before a number means High size , all the other pictures are square .

Only duly appointed agents supplied. Photochrom Albums, Covers and Portfolios, suitable for drawing and waiting room tables in a large variety of bindings and colours can be obtained from any of the agencies in the United Kingdom.

Orders for pictures executed same day as received.



Size I.


4³/₄ by 6¹/₂ inch. unmounted.

SWITZERLAND.

- 65 = Appenzell. General view of the village Appenzell.
 66 = " Village Gais and the Säntis.
 67 = " The Wildkirchlein-inn on the Säntis.
 68 = " On Ebenalp, Säntis mountain.
 69 = " Seealp-lake with Roszahn.
 70 = " Alpine cottages on the Lake of the Säntis.
 71 = " Cattle and Inn on the Meglisalp.
 72 = " Top of Säntis with Meteorological Station. No. 1.
 73 = " " " " " " No. 2.
 385 = " Heiden, general view.
 386 = " Heinrichsbad.
 387 = " Herisau, general view.
 388 = " Hohen Kasten.
 389 = " Panoramic view from the Hohen Kasten.
 390 = " Rossfall and the Säntis.
 391 = " Teufen, general view and the Säntis.
 392 = " At the Wildkirchlein.
 393 = " At the Wildkirchlein Aescher.
 440 = " Herisau with chain of Säntis.
 324 = Aargau. Baden, view on the Limmat River and the town from
 the Baths.
 325 || " Baden, the ruins of the Castle Stein.

For Axenstrasse see Lucerne and Lake of IV Cantons.

- 77 = Bernese Oberland. On the way from Lauterbrunnen to Grindel-
 wald.
 78 = " On the way from Lauterbrunnen to Mürren.
 79 || " On the way from Zweilütschinen to Grindelwald.
 80 || " Grindelwald and the Wetterhorn. No. 1.
 81 = " " " " " " 2.
 82 = " Mönch" and Jungfrau seen " on the way from Isenfluh to
 Mürren.
 83 = " The Lake of Brienz and the Rothhorn, with view on
 the Giessbach-Hotel.

 In ordering any of above, not only the numbers, but also the size (I, II, III &c.), and the style of mounting as specified under General Remarks. is to be stated.

Catalogue of the Photochrom Zurich Co., Limd.


- 394 = **Bernese Oberland.** Village of Adelboden, general view.
 401 = " Thoune. Church of Scherzligen with chain of the Stockhorn.
 402 = " On the shore of the lake of Thoune near Thoune.
 319 = **Berne, town.** General view with Panorama on the Alps, seen from the Schänzli.
 320 = " General view, taken from Kirchenfeld.
 321 = " Swiss Government and Parliament House.
 322 = " The bear's pit.
 426 || **Berne, Canton.** Bienne, Taubenschlucht Waterfall, No. 1.
 427 || " Bienne, Taubenschlucht Waterfall, No. 2.
 428 || " " Bridge over the Suze Ravine.

For Engadine see Grisons, for Engelberg: Unterwalden.

- 29 || **St. Gall.** Amden on the Wallensee, frozen Waterfall and Brook.
 30 || " " " " Ravine with Brook.
 31 || " " " " frozen Waterfall.
 43 = " Alpine view on the Lake of Wallenstadt.
 328 = " General view of St. Gall, seen from Dreilinden.
 125 = **Geneva, town.** Isle of J. J. Rousseau, with view on the City.
 162 = " The Brunswic Monument.
 163 = " La place du Molard.

For Lake Geneva see as well Canton of Vaud.

- 213 = **Lake Geneva.** Chillon Castle near Montreux-Clarens.
 214 = " Chillon Castle, with a nice view on Dent du Midi.
 215 = " Hotel des Alpes at Territet, funicular Railway.
 239 || " Funicular Railway Territet-Glion.
 240 || " Church at Montreux with Dent du Midi.
 241 = " Board and view on the Alps of Savoy.
 242 = " The Chillon Castle seen from the North.
 243 = " The Chillon Castle with Dent du Midi.
 326 = " Port of Territet with the Savoy mountains.
 327 = " Port of Territet and Clarens.
 331 = " View of Montreux, seen from Territet.
 332 = " The Steamboat pier, Clarens
 333 = " Chillon Castle, seen from Byron Hotel.
 334 = " Boat-study, Montreux.
 338 || " Territet and Dent du Midi.
 339 || " Barque seen from Montreux shore.
 382 = " Lausanne, general view.
 413 = " Chillon and Dent du Midi.
 46 || **Glaris.** On the way to the Klönthal, Glaris.
 48 || " Alpine Farm near Netstall.
 49 || " Rocks and view on the village of Netstall.
 218 || " The Schreienfall near Linththal.
 219 || " The Linthschlucht near Linththal.
 220 = " View on the Glärnisch mountains from above the Hotel Klönthal road.


 In ordering any of above, not only the numbers, but also the size (1, 11, 111 &c.), and the style of mounting as specified under General Remarks, is to be stated.

Catalogue of the Photochrom Zurich Co., Limd.

- 57 || **Zurich.** Road near the Tonhalle (Concert hall) with view on St. Peter's Church.
 58 || " The Steamboat pier at the Bahnhofstrasse.
 63 || " Parsonage Hirzel near Zurich.
 64 || " Fruit-garden and farm near Hirzel.
 182 = " View of Zurich taken from the new Bridge.
 183 = " View of Zurich taken from St. Peter's Church.


AUSTRIA.

- 466 = **Alps of Stiria.** Gstatterboden with Reichenstein.
 449 = **Inn Valley.** The baths of Hall.
 217 = **Istria.** Abbazia, Bathing-places of the Austrian Southern Railway.
 276 = **Kärnthen.** Glockner District, Heiligenblut.
 316 = " Klagenfurt, the Lindwurm.
 362 = " Klagenfurt, general view taken from Kreuzberg.
 344 = " Grossglockner with Pasterzenkees, seen from the Franz Josephshöhe.
 345 = " Grossglockner with Pasterzenkees, seen from the Franz Josephshöhe.
 346 = " Grossglockner, Pasterzenglacier and Freiwand seen from the Glockner House.
 347 = " Pasterzenprecipice and Elisabeth-rock.
 348 = " Glocknerhouse with Pasterzenkees.
 451 = " Grossglockner and Johannisberg seen from the Franz-Josephshöhe.
 363 = " On the lake of Wörth. Shore spot with barques.
 364 = " On the lake of Wörth. Pörschach, general view.
 365 = " Maria-Wörth, general view with Lake of Wörth.
 366 = " On the Lake of Wörth. Military swimming-school.
 446 = **Duchy of Salzburg.** Zell on the Lake towards the Steinerne Meer.
 462 || " Käferthal and Fuscher-Giskar.
 447 = " Salzburg seen from the Capucinerberg.
 455 = " " seen from Mülln.
 458 = " " the fortress High-Salzburg.
 457 = **Salzkammergut.** St. Gilgen towards the Schafberg.
 459 = " Gmunden seen from the Calvarienberg.
 463 = " " seen from the Weinberg.
 460 = " Ischl, general view.
 461 = " Traunkirchen towards the Traunstein.
 464 = " " " Spitzelstein.
 465 = " Hallstadt.
 467 = " The Schafberg seen from the Mondsee.
 473 = " The Grundel-See.
 167 = **Tyrol.** View of Innsbruck.
 196 || " Alpine Country of Bärenbad with Alpine Refuge.
 257 = " The Plansee.

 In ordering any of above, not only the numbers, but also the size (I, II, III &c.), and the style of mounting as specified under General Remarks, is to be stated.

Catalogue of the Photochrom Zurich Co., Limd.


263 =	Tyrol.	Meran,	Gilf Bridge.
264 =	"	"	the Gilf Promenade I.
448 =	"	"	the Gilf Promenade II.
265 =	"	"	the Winter Promenade.
266 =	"	"	Kursalon.
267	"	"	Castle of the reigning Prince.
355 =	"	Meran and Obermais,	general view taken from Untermais.
356 =	"	"	general view from Obermais.
357 =	"	"	Untermais.
268 =	"	Labers Castle near	Meran.
269 =	"	"	" and environs.
270 =	"	Schöenna Castle near	Meran.
271	"	"	" and village.
272 =	"	General view of	Landeck.
273 =	"	Castle and Church of	Landeck.
274 =	"	Castle Landeck and	environs.
275	"	Landeck, Arlberg and	Innthal.
353 =	"	"	general view No 1.
354 =	"	"	No. 2.
277 =	"	Finstermünz Road, Mals in the	Vintschgau.
278 =	"	Finstermünz Road, Burgeis and the	abbey Marienbourg
279	"	Finstermünz Road, Ravine with	Old-Finstermünz.
280 =	"	Bozen, Monument of Walther von	der Vogelweide.
281 =	"	"	view of the town with vineyards.
352 =	"	"	general view taken from Calvarienberg.
358 =	"	"	Runkelstein Castle near Bozen.
359 =	"	"	Rosengarten near Bozen.
282 =	"	Dolomites, Cortina, general	view.
283	"	"	Cortina with Tofana.
284 =	"	"	d'Ampezzo.
285 =	"	Avera near Cortina and Pomagnon	mountains.
286 =	"	the Lake of Misurina and the Drei	Zinnen.
287 =	"	"	with Washerwomen.
360 =	"	Ampezzo, Lake of Misurina with	Mamarola.
288 =	"	Lake of Dürren with Ampezzo	Road.
361 =	"	"	Monte Cristallo.
289 =	"	"	Monte Cristallo.
290	"	"	the Monte Cristallo.
291 =	"	"	the Schluderbach.
292	"	"	the Schluderbach, appendage.
293 =	"	Gepatsch with glacier view	No. 1.
294 =	"	"	No. 2.
295 =	"	"	No. 3.
296	"	"	No. 4.
297 =	"	Ortler Territory, the	Stelvio.
298 =	"	"	the Stelvio and Road No. 1.
299 =	"	"	No. 2.
300	"	"	No. 3.
301	"	"	near the "Weissen Knott".
302	"	"	and "Weisser Knott".

 In ordering any of above, not only the numbers, but also the size (I, II, III &c.) and the style of mounting as specified under General Remarks, is to be stated.

- 261 = **Bavaria.** General view of Oberstdorf, Upper Bavaria.
 262 || " Birgsau near Oberstdorf, Upper Bavaria.
 335 || " The Badersee, Bavarian Highland.
 336 = " Village Berchtesgaden, Upper Bavaria.
 337 = " Füssen in Allgäu, Upper Bavaria.
 425 = " The Königsee from Malerwinkel.
 450 = " Berchtesgaden with Watzmann. Upper Bavaria.
 468 = " The baths of Reichenhall towards the Lofererberge,
 Upper Bavaria.
 442 = " Passau, general view.
 443 = " " Oberhaus.
 444 = " " Baths Hals.
 452 = **Bernbourg.** The Castle of the Duke.
 420 = **Cassel.** Orangery.
 421 = " Frederic avenue.
 422 = " The Löwenbourg on Wilhelmshöhe.
 423 = " Part of the Löwenbourg.
 424 = " View from Lake to the Castle and the Hercules on
 Wilhelmshöhe.
 474 || " Wilhelmshöhe, the Grand Fountain.
 475 = " " view to the Hercules from the Castle.
 476 = " " the Hercules-Fountain.
 477 = " " the Devil's bridge.
 478 = " " the Aqueduct.
 479 = " " the New Water-fall.
 453 = **Goslar on the Hartz.** Panoramic view from the Petersberg.
 480 = **Hildesheim.** The Market-place with the Templerhaus.
 481 = " The Townhall.
 482 || " The church with the rose-bush of a thousand years.
 483 || " The Knochenhauser office.
 250 || **The Rhine.** Rheinstein Castle, seen from the River.
 454 = **Saxony.** Zittau, the Mount Oybin.


AMERICA. ENGLAND. FRANCE.

- 207 = **America.** U. S. Lake Waccabuc, Westchester Country N. Y.
 204 = **England.** Hampton Court Palace, seen from the Park.
 205 || " Penshurst Park, Kent.
 206 || " Oak-tree in Richmond Park.
 254 = **France.** Dauphiné, the Grande Chartreuse, general view.
 255 = " Dauphiné, front of the Grande Chartreuse.
 367 = " " Grenoble, la Tronche and St. Eynard.
 368 || " " Road to the Grande Chartreuse, la Croix-Verte and
 Valombrey.
 369 || " " " " le Grand Logis.
 370 || " " " " entrée du Désert.

 In ordering any of above, not only the numbers, but also the size (I, II, III &c.), and the style of mounting as specified under General Remarks, is to be stated.


Catalogue of the Photochrom Zurich Co., Limd.

- 1576 = **Bernese Oberland.** Grindelwald with Wetterhorn.
 1577 = " Rosenlauri with Well- and Wetterhorn.
 1578 || " Valley of Grindelwald, Schwarze Lüttschine with Wetterhorn.
 1579 || " Valley of Lauterbrunnen, Weisse Lüttschine with Jungfrau and Silberhorn.
 1580 || " Mürren, Hotel des Alpes, with Eiger and Mönch.
 1603 = " Wengern Alp with Mönch and Eiger.
 1604 = " Wengern Alp with Jungfrau.
 1605 = " Schynige Platte with Eiger, Mönch und Jungfrau.
 1606 = " Kl. Scheidegg with Jungfrau and Silberhorn.
 1608 || " Giessbach.
 1609 || " The Falls of the Reichenbach near Meyringen.
 1610 || " Reichenbach with Well- and Wetterhorn.
 1611 || " Rosenlauri, the falls of the Weissbach with Engelhörner.
 1612 = " Grütschalp (I) near Mürren with Eiger, Mönch and Jungfrau.
 1613 = " Grütschalp (II) near Mürren with Eiger, Mönch and Jungfrau.
 1614 = " Trümmelbach.
 1615 = " Mürren with Breithorn and the falls of the Schmadri.
 1616 = " Jungfrau, seen from the Lauberhorn.
 1617 = " Interlaken, the ruin of Unspunnen.
 1618 || " " the Jungfrau, seen from the Rugen.
 1619 = " Wetterhorn and Schreckhorn, seen from the Schynige Platte.
 1620 || " Road from Zweilüttschinen to Grindelwald.
 1621 || " Valley of the Lüttschinen.
 1622 || " Lauterbrunnen, Weisse Lüttschinen with Staubbach.
 1623 || " Lauterbrunnen, the Mürren railway.
 1624 = " Mürren, general view.
 1625 = " Wengen, Pension Lauener with Jungfrau.
 1626 = " Wengern Alp, cheese-dairy, cowkeeper milking a cow.
 1627 || " Wetterhorn, seen from the Scheidegg.
 1628 || " Valley of the Grindelwald with Eiger.
 1629 || " The Grindelwald glacier, source of the Lüttschinen.
 1630 || " The Grindelwald grotto I.
 1631 || " " " II with waterfalls.
 1632 = " " " " with ice-grotto.
 1633 || " The falls of the Rosenlauri.
 1634 = " Meyringen, general view.
 1635 || " " Aare-ravine I.
 1636 || " " " II.
 1637 || " " " III.
 1638 = " Mittaghorn, Wengern Alp with Hotel Jungfrau.
 1639 = " Breithorn, seen from Wengen.
 1706 = " Interlaken with Jungfrau.
 1371 = **Berne, Town.** General view of the town, with the Kirchenfeld-Bridge, seen from Muristalden.
 1372 = " The "Rathhaus".
 1764 = " The Market Street and the "Zeitglockenturm".

 In ordering any of above, not only the numbers, but also the size (I, II, III &c.) and the style of mounting as specified under General Remarks, is to be stated.

For Engadine see Grisons.

- 1273 = **St. Gall.** Alpine Landscape on the Lake of Wallenstadt and view on the Sichelkamm.
- 1274 = " Lake of Wallenstadt and view of the town.
- 1401 = " Lake of Wallenstadt, village Weesen near Leistkamm and view on the Mountain chain of Alvier.
- 1200 = **Geneva, Town.** The Theatre and the Dufour Monument.
- 1201 = " The National Monument in the English gardens.
- 1202 = " Isle Rousseau.
- 1490 = " Geneva, with the Montblanc bridge.
- 1303 = " **Lake.** Chillon Castle.
- 1304 = " View on Montreux and Dent du Midi.
- 1305 = " General view of Montreux.
- 1384 = " Glion and Dent du Midi.
- 1385 = " View on Montreux and Clarens, seen from Veytaux.
- 1386 || " " " " " " Chambebaud.
- 1387 = " Chillon and Dent du Midi.
- 1393 = " Barque on the Lake Lemman and Dent du Midi.
- 1394 || " " " " " "
- 1395 || " " " " " "
- 1396 || " " " " " "
- 1529 = " Montreux, les Avants in winter.
- 1489 = " Lausanne, general view with the High-Savoy mountains.
- 1006 || **Glaris.** The Wiggis Rock, in winter.
- 1025 || " Edge of a Wood near Näfels, in winter.
- 1029 = " Highland Farm near Glaris, in winter.
- 1267 = " View on the town towards Ennenda and Panorama of the Alps, seen from the Bergli.
- 1268 = " View on the town and the Glärnisch.
- 1269 = " The village Mollis and view on the Mountain chain of the Glärnisch.
- 1270 || " The Valley of Linth (Lintthal) and the Tödi.
- 1271 = " On the way to the Pantenbrücke with view on the Tödi and Schreienbach.
- 1272 = " View on the Alps of Glaris (Selbsanft, Piz Urlaui, Tödi etc.), seen from "Rubschen" Braunwald.
- 1296 = " The Obersee and Brünnelistock near Näfels.
- 1297 = " Obstdalen towards the Wallensee.
- 1369 || " The Ravine of the Murg.
- 1419 = " Schwanden towards the Glärnisch.
- 1420 = " Murg on the Wallensee towards Sichelkamm and Alvier.
- 1421 = " Spot at the Lake of Klönthal.
- 1422 || " Spot at the Klönthalroad (Löntschtobel and Ruhe Glärnisch).
- 1423 = " Lintthal seen from the baths of Stachelberg (Selbsanft and Bifferten Glacier).

 In ordering any of above, not only the numbers, but also the size (I, II, III &c.), and the style of mounting as specified under General Remarks, is to be stated.

Catalogue of the Photochrom Zurich Co., Limd.


For Lucerne, Pilatus, Rigi see Lake of IV Cantons.

For Lake of Lugano, see: Tessin.

For Lake of Wallenstadt see: St. Gall.

The Lake of IV Cantons, A to D.

- 1140 = **A. Lucerne.** The Schweizerhof Quay seen from the National.
 1141 = " Lucerne seen from the top of the Gütsch.
 1378 = " The Quay, view taken from the Swan Hotel.
 1379 = " Lucerne, the Lake and Panorama of the Alps.
 1382 = " Chapelbridge and view on the Pilatus.
 1383 = " Chapelbridge.
 1403 = " View of the southern chain of Alps with the Titlis, seen from Drei Linden.
 1404 = " The Quay, Hotel Schweizerhof and National with Cathedral, seen from the Swan Hotel.
 1405 = " Lucerne and the Pilatus, seen from Drei Linden.
 1406 = " " " " seen from Felsberg.
 1407 = " " " " s. from Neuschweizerhaus.
 1408 = " Lucerne and the Rigi, seen from the Gütsch.
 1409 = " The Lion Monument.
 1192 = **B. The Pilatus.** View on the Lake of Alpnach, from the Mattalp.
 1280 = — The Emsigenalp on the Pilatus.
 1136 = **C. The Rigi.** Rigi-Scheideck, view towards Gersau, on the south-western Alps.
 1137 = " Rigi-Scheideck, a fine view on the Hochfuh and the Alps.
 1138 = " Rigi-Schilt, view on the lake between Vitznau and Beggenried.
 1139 = " Alpine-panorama, from above Kaltbad.
 1149 = " Rigi-Klösterli, general view.
 1281 = " Rigi-Unterstetten.
 1402 = " Rigi Railway, Vitznau.
 1442 = " Rigi-Staffel with Lake of Zoug.
 1443 = " " and Rigi-Kulm.
 1444 = " " and view on Pilatus and Lucerne.
 1445 = " Rigi-Känzeli, Pilatus and Lake of IV Cantons.
 1446 = " Hotel Rigi-Kulm with the Alps.
 1447 = " Railway Vitznau-Rigi, Schnurtobel bridge with Pilatus.
 1448 = " Rigi-Rothhorn, view on Vitznau and the Alps.
 1449 = " Panorama Rigi-Kaltbad and the Lake of IV Cantons seen from Rigi-Rothstock.
 1147 = **D. Lake of IV Cantons.** Flüelen and view on the Alps.
 1148 = " Weggis.
 1150 = " Axenstrasse. View on the Lake, No. 1.
 1151 = " " " " " " " " No. 2.
 1152 = " " " " " " " " View on Flüelen and Bristenstock.
 1190 = " The Mythen, view taken from the Treib.
 1191 = " " " " " " " " Seelisberg.
 1323 = " The Axensteinpark and view on the Urirothstock.


 In ordering any of above, not only the numbers, but also the size (I, II, III &c.), and the style of mounting as specified under General Remarks, is to be stated.

Catalogue of the Photochrom Zurich Co., Limd.

- 1324 = **D. Lake of IV Cantons.** The Urirothstock.
 1381 = " The "Tellsplatte."
 1389 = " View on the Pilatus, seen from Rigi-Känzeli.
 1410 = " Chain of Alps, Albisbrunn with Kappel and Lake of Zug.
 1487 = " Schwytz. The Lourdesgrotto, near the nunnery of Ingenbohl.
 1702 = " with St. Gotthard Railway, Rütli and Urirothstock.
 1703 = " Brunnen with the Alps.
 1705 = " Axenstein, view on the Urirothstock.
 1704 = **Lake of Zug.** Zug with mountains seen from the suburb.
 1758 = " Zug, general view seen from the Road of Cham.
 1765 = " " " " seen from the mountain of Zug.
 1388 = " View seen from the Rigi-Kulm.
 1410 = " Albisbrunn with Kappel, Lake of Zug and chain of Alps.
 1725 = " Schönbrunn near Zug.
 1455 = **Neuchâtel.** The town, general view with chain of the Alps.
 1456 = " " " " and the Castle.
 1314 = **Schaffhouse.** General view of the falls of Rhine.
 1315 = " View of Schaffhouse with the Munoth.
 1316 = " General view of Schaffhouse.
 1581 = " The falls of the Rhine, seen from the rock.
 1582 = " " " " seen from the Schlössli.
 1583 = " " " " with the Laufen Castle.
 1584 || " " " " seen from the Känzeli.
 1485 = **Soleure.** General view from Buchrain.
 1486 = " At the Hermitage.

For Schwytz see "Lake of IV Cantons."

- 1233 = **Tessin.** Lugano with San Salvatore, in winter.
 1234 = " Lugano, general view on the Lake, the Town and the Alps, taken from Paradiso.
 1235 = " Lake of Lugano. The village "Monte Brè" and view on the Alps.
 1236 = " Lake of Lugano. The village Campione.
 1245 || " The Valley of the Tessin at Lavorgo, St. Gotthard Railway.
 1246 || " Giornico. Highland Farm and Chestnut-tree, St. Gotthard Railway.
 1247 || " " Church, Waterfalls and Chestnut-trees, St. Gotthard Railway.
 1248 || " " Old Chestnut-trees near the St. Gotthard Railway-lines.
 1457 = " Lake of Lugano and Porlezza in the back-ground.
 1559 = " Lake of Lugano. Lugano with Funicular Railway to the San Salvatore.
 1560 = " Panorama and view on Porlezza.
 1561 = " San Salvatore and Paradiso.
 1562 = " The village of Gandria.


 In ordering any of above, not only the numbers, but also the size (I, II, III &c.), and the style of mounting as specified under General Remarks, is to be stated.

Catalogue of the Photochrom Zurich Co., Limd.

- 1563 = **Tessin.** Porlezza at the back-ground.
 1564 = " The Orrido at Osteno.
 1587 = **Thurgovie.** Dussnang.

For Uri see "Lake of IV Cantons."


- 1239 = **Valais.** Ruins of the Castle "de la Soie" near Savièse.
 1240 = " The Castle Werra.
 1241 = " View of Castle and Village Grone near Sion.
 1242 = " Cathedral of Sion.
 1243 = " The "Porte du Scex" (Gate of Scex) at Vouvry.
 1244 = " The Castle of Stockalper at Brigue.
 1259 = " Ruins of the Castle of Granges.
 1260 = " Goubin-tower near Sierre.
 1261 = " Gampel and view in the mountains.
 1262 = " The Castle of Grimisnat.
 1263 = " La Bella Tola, seen from St. Luc.
 1264 = " Sion, view taken from the Tourbillon.
 1425 = " **Alps of:** Matterhorn seen from the Riffelalp on the road to Findeln.
 1426 = " " Zermatt, Lower Staffelalp with Rimpfischhorn.
 1427 = " " The Rhone Glacier, Glacier Hotel with Furka Road.
 1428 = " " Zermatt, Upper Staffelalp with Matterhorn after sunset.
 1429 = " " St-Maurice, village and Rhonevalley towards Lake Leman.
 1433 || " " Zermatt, Vispach bridge with top of Matterhorn.
 1434 || " " " the Schwarzsee with Matterhorn.
 1435 || " " " Riffelalp with Matterhorn.
 1436 || " " " Chalets with top of Matterhorn and Hörnli.
 1437 || " " " Riffelalp with Matterhorn by sun-rising on the road to Findeln.
 1438 || " " " general view with Matterhorn.
 1439 || " " " Upper Gorner gorge.
 1440 || " " " Lower " " "
 1441 || " " " " " " Road crossing by bridge.
 1458 = " " The Matterhorn and the Hörnli.
 1459 = " " Zermatt, general view with Matterhorn.
 1460 = " " Riffelalp with Hotel and Matterhorn.
 1461 = " " Riffelsee and Matterhorn by sunrising.
 1462 = " " Riffelhaus and Matterhorn.
 1463 = " " Hotel Schwarzsee and Matterhorn.
 1464 = " " The Monte Rosa.
 1465 = " " The Riffelsee with Monte Rosa.
 1466 = " " Hotel Schwarzsee with Monte Rosa, Riffelhorn and Gorner Glacier.
 1467 || " " Alpine chalets with Zermatt.
 1468 || " " Zermatt with Matterhorn from Heuten.
 1469 || " " Z'mutt near Zermatt with Mischabelhörner.

 In ordering any of above, not only the numbers, but also the size (I, II, III &c.), and the style of mounting as specified under General Remarks, is to be stated.

- 1470 || **Valais. Alps of:** Z'matt near Zermatt with Glacier.
 1471 = " " The Matterhorn by sunrising from the Riffelhaus.
 1472 = " " " " from the Hörnli.
 1473 = " " The Fiescher Glacier.
 1474 = " " Monte Rosa, Lyskamm with Gorner Glacier.
 1475 = " " Twins (Castor and Pollux), the Breithorn, &c.
 1476 = " " Theodulpass with Matterhorn.
 1477 = " " Eggishorn, Grand Aletsch glacier with Jungfrau,
 Mönch and Eiger.
 1478 = " " Eggishorn, Grd Aletsch Glacier with Aletschhorn.
 1479 = " " Weisshorn, Matterhorn, Mischabelhörner by
 sunrising.
 1480 = " " The Märjelensee (7700' above sea level).
 1481 = " " The Rhone Glacier.
 1482 = " " The Theodulpass with club-cottage.
 1555 = " " Mont Rosa with Gressoney.

For "**Canton of Vaud**" see as well "**Lake of Geneva**."

- 1258 || **Canton of Vaud.** Oberland, Gryon with the Grand Muveran.
 1430 = " Leysin, Grand Hotel and view on the Alps.
 1431 = " " Rhonevalley and Dent du Midi seen from Grand
 Hotel Leysin.
 1432 = " " Village and view on the Alps.
 1483 || " Aigle, Grand Hotel Aigle les Bains.
 1489 = " Lausanne, general view with the High-Savoy mountains.
 1491 = " Leysin, Chaussy and the Ormont valley in winter.
 1492 = " " the village and the Dent du Midi in winter.
 1493 = " " view on the Rhone Valley in winter.
 1494 = " " the village and the Sanatorium in winter.
 1495 = " " the Sanatorium and Chaussy in winter.
 1001 || **Zurich.** Entrance to a village near Zurich, a winter scenery.
 1002 || " Botanical garden in Zurich, in winter.
 1003 || " Garden and view on the Lake of Zurich, in winter time.
 1004 || " Red Beach in the Botanical garden in Zurich, in winter.
 1321 = " The Utoquay, seen from the Engepark.
 1322 = " The Limmatquay with Polytechnic.
 1411 = " town, general view with lake and chain of Alps, taken
 from the Waid.
 1412 = " " with Utoquay, seen from the Zurichhorn.
 1413 = " " with chain of Alps, Grossmünster and Frau-
 münster, seen from Peter Church.
 1414 = " " with Alpenquay and Zurichberg, seen from
 Alpenquay.
 1415 = " " Town Hall square and Alpenquay, seen from
 the Lake.
 1416 = " " with Grossmünster, Fraumünster, Peter Church
 and Wasserkirche, seen from the new bridge,
 1417 = " " general view with Alpenkette and Grossmünster,
 seen from the Peter Church.
 1418 = " " general view with Alpenkette and Fraumünster,
 seen from the Peter Church.


 In ordering any of above, not only the numbers, but also the size (I, II, III &c.), and the style of mounting as specified under General Remarks, is to be stated.

Catalogue of the Photochrom Zurich Co., Limd.

1663 =	Tyrol.	Ortler Territory, Saw-mill near Suldén.
1664 =	"	Schaubachhütte with Königsspitze.
1665 =	"	the summit of the Ortler seen from the Franzenshöhe.
1666	"	Trafoi and the ice-wall of Trafoi.
1708	"	St. Gertraud and Ortler.
1709 =	"	Entrance to the village Tyrol with crucifix.
1750 =	"	Meran.
1757 =	"	Brenner Railway, Gossensass.


GERMANY.

1343 =	Baden.	Baden-Baden, the Waldsee.
1344 =	"	" " the Old Castle.
1345 =	"	" " general view.
1350 =	"	" " general view with the Castle.
1368 =	"	" " the Terrace of the New Castle.
1249 =	"	Heidelberg, seen from the Philosophenweg.
1250 =	"	" " " " " Hirschgasse.
1254 =	"	" " " " " Terrace.
1255 =	"	" " the Castle seen from the Terrace.
1530 =	"	" " the Castle Yard.
1546 =	"	Constance, general view taken from the Hotel of Constance.
1547 =	"	" " Insel-Hotel.
1548 =	"	" " Concil-building.
1549	"	" " the Münster and the Columne of Mary.
1550	"	" " the Schnetzthor, (Interior).
1585 =	"	" " Isle of Mainau.
1589 =	"	" " seen from the new Lighthouse.
1363 =	Bavaria.	Bath Kissingen, general view, seen from the Bodenlaube.
1364 =	"	Bath Kissingen, Railwaystation and the Bodenlaube seen from Altenberg.
1365 =	"	Bath Kissingen, Fürstenhof, the Saale with Ludwig's Tower.
1366 =	"	Bath Kissingen, The Conversationsgebäude.
1367 =	"	" " " " and the Kurgarden.
1282 =	"	Munich, general view, seen from the Maximilaneum.
1283 =	"	" " the Maximilaneum.
1284 =	"	" " the Bavaria with Ruhmeshalle.
1285 =	"	" " the Propylees.
1286	"	" " the Siegesthor (the Triumphal gate).
1287 =	"	" " the Glyptothek.
1288 =	"	" " the New Academy of Fine Arts.
1289 =	"	" " Theatinerkirche with Feldherrnhalle.

 In ordering any of above, not only the numbers, but also the size (I, II, III &c.), and the style of mounting as specified under General Remarks, is to be stated.


Catalogue of the Photochrom Zurich Co., Limd.

- 1290 = **Bavaria.** Munich, view from the Carlsthor towards the Central
Railwaystation.
- 1291 || " " Statue of King Max II. of Bavaria.
- 1391 = " Upper-Bavaria, the Königsee.
- 1392 = " " " Garmisch, general view.
- 1586 = " " " Partenkirchen.
- 1454 = " Nürnberg, Spot on the Pegnitz shore with synagogue.
- 1531 = " Ratisbon, the Walhalla.
- 1532 = " " the Walhalla with view in the Danube-valley.
- 1533 = " Kelheim with the Liberation Hall.
- 1534 = " Nürnberg, Imperial stables.
- 1535 = " " House of Dürer.
- 1536 || " " Heidenthurm.
- 1537 || " " Luginsland.
- 1538 = " " Part of a Wall with Castle.
- 1539 || " " Vestner Tower.
- 1540 || " " the hexagonal Tower.
- 1541 = " " Hangman-bridge.
- 1542 = " " Hospital of the Holy Spirit.
- 1543 = " " View from the isle Schütt.
- 1551 || " " Schöner Brunnen with Frauenkirche.
- 1552 = " " Castle (West Side).
- 1553 = " " Vestnerthor with Imperial stables.
- 1554 = " " Panorama taken from Hallerthor.
- 1673 = " Lindau, the Harbour seen from the Lighthouse.
- 1674 = " " Entrance to the Harbour.
- 1721 = " The baths of Reichenhall towards the Lofererberge.
- 1722 = " " " " " " Stauffen.
- 1723 || " Upper Bavaria. " " " " " Wimbach Klamm in the Ramsau.
- 1752 = " " " Berchtesgaden with Watzmann.
- 1753 = " " " The Obersee.
- 1689 = **Dessau.** Lake of Wörlitz. Eichenkranz and Gondelplatz.
- 1690 = " Parc of Wörlitz. The Temple.
- 1691 = " " " The Monument.
- 1692 = " " " The Pantheon.
- 1712 = " Floratemple.
- 1713 = " Gothic House I.
- 1714 = " Gothic House II.
- 1715 = " Stein.
- 1716 = " Wörlitz Castle and Lake.
- 1717 = " Church and grey House.
- 1718 = " The Castle of Dessau.
- 1719 = " Prince's Castle and Cavalier street.
- 1720 = " The Castle of Dessau.
- 1594 || **Frankfurt o. M.** Eschenheimer Tower.
- 1595 = " Römerberg with Römer.
- 1596 = " Casino with the Palm garden.
- 1597 = " and Sachsenhausen.
- 1598 = " Königstein in the Taunus.


 In ordering any of above, not only the numbers, but also the size (I, II, III &c.), and the style of mounting as specified under General Remarks, is to be stated.

Catalogue of the Photochrom Zurich Co., Limd.

- 1748 = Jena. General view.
 1749 = " The Paradise.
 1726 = Riesengebirge. Hirschberg, seen from the Hausberg.
 1727 = " Johannisbad, Panorama.
 1728 = " The church of Wang.
 1729 = " Krummhübel with the High Mountains.
 1732 = " The Schneekoppe with Kammpartie.
 1733 || " Kynast, general view.
 1734 || " The Kochelfall.
 1735 = " Agnetendorf towards the Schneegruben.
 1736 = " Warmbrunn, total view.
 1737 = " Petzer.
 1738 = " The Spindelmühl.
 1739 = " Erdmannsdorf, the royal castle.
 1740 = " Elbfall.
 1741 = " Prinz Heinrichsbande with the Schneekoppe.
 1742 = " Schreiberhau with the Highland.
 1743 = " Grosser Teich (Large Pond) with the Donop-Monument.
 1744 = " Schmiedeberg with the High Mountains.
 1745 = " The Kleine Teich (Small Pond), with the Teichbaude.
 1746 = " Hermsdorf below the Kynast with the High Mountains.
 1747 = " Zackelfall.
 1298 = The Rhine. View on Bingen from the Niederwald.
 1299 = " Bingen seen from the Rossel, with the Mäusethurm.
 1300 = " Altenahr and the White Cross.
 1301 = " St. Goar.
 1302 = " Remagen.
 1326 = " Rüdesheim seen from the Rochusberg.
 1327 = " View of Rolandseck and Siebengebirge.
 1328 = " Stolzenfels Castle and Capellen.
 1329 = " Caub, the Pfalz in the Rhine.
 1330 = " Ehrenbreitstein.
 1331 = " The Schönburg Castle and Oberwesel.
 1332 = " Cologne with Pontoon Bridge seen from Deutz.
 1333 = " Godesberg and the Siebengebirge.
 1334 = " Bacharach and the Ruins of the Castle Stahleck.
 1335 = " Bacharach.
 1336 = " The "Lurlei."
 1337 = " The stronghold Marksburg and Braubach.
 1338 = " Andernach.
 1339 = " Altenahr.
 1340 || " The Niederwald. The Zauberhöhle (the enchanted grotto) and Rheinstein.
 1341 || " The Zauberhöhle (the enchanted grotto) with the Schweizerhaus (the Swiss Chalet).
 1342 = " Assmannshausen.
 1351 = " Rolandseck, Drachenfels and Drachenburg.
 1352 || " The Castle Rheinstein.
 1353 || " The National Monument in the Niederwald.
 1354 = " General view of Mayence towards the Rhine.

 In ordering any of above, not only the numbers, but also the size (I, II, III &c.), and the style of mounting as specified under General Remarks, is to be stated.

- 1355 = **The Rhine.** Mayence seen from the Rhinebridge.
 1356 = " Rüdesheim seen from the Niederwald.
 1357 = " St. Goarshausen with the Ruins of the Castle Katz.
 1358 || " Ruins of the Drachenfels.
 1359 = " Drachenburg and Königswinter.
 1360 = " Boppard, general view.
 1361 = " Coblenze, "
 1362 = " Bonn, "
 1496 = " Ems Baths seen from Kurberg.
 1497 = " " " Panorama.
 1498 = " Boppard, general view.
 1499 = " " the "Feindlichen Brüder".
 1500 = " " Baths of Marienberg.
 1525 = " Vierseenplatz near Boppard.
 1679 = **The Isle of Rügen.** Putbus Castle.
 1680 = " Sassnitz seen from the water.
 1681 = " " Strand Hotel.
 1682 = " Göhren, Strand and Baths.
 1683 = " Stubbenkammer, the Königstuhl seen from strand.
 1684 || " " " " seen from North.
 1685 || " " " " with Fisher Huts.
 1686 || " The Wissower Klinken seen from the water.
 1687 = " The Wissower Klinken seen from below.
 1688 = " Binz from Utkik.
 1556 = **Saxony.** Zittau, Baths of Oybin from the mountain and Oybin Valley.
 1557 = " Mount Oybin.
 1558 || " Oybin, Hausgrund.
 1588 = " Zittau with mountains seen from the Eckartsberg.
 1590 = " (Saxon-Switzerland.) Town and fortress of Königstein.
 1591 = " Dresden-Altstadt, seen from the Marienbrücke.
 1592 = " Meissen towards the Albrechtsburg.
 1668 = " Dresden-Altstadt, seen from the ministry of war.
 1669 = " " Landing-place for Steamers.
 1670 = " Dresden-Altstadt.
 1671 = " " Loschwitz.
 1672 = " " The royal prison and the St. Sophie Church.
 1694 = " " The Palace and the Pond in the Grand Garden.
 1640 = " (Saxon Switzerland.) Edmundsklamm, spot at the dike.
 1641 || " " The upper Boat-Station.
 1642 || " " The Fortress.
 1645 = " " The Bastion Rock, view on the Elbe Valley.
 1646 = " " The Bastion.
 1647 = " " The Bastion Bridge seen from the Ferdinandstein.
 1648 = " " The Baths of Schandau.
 1695 = " **Plauen.** The Elster-Valley-Bridge and the Barth-Mill.
 1677 = **Stralsund.** General view, from the Station.
 1678 = " Town Hall and St. Nicholas Church.
 1675 = **Thuringia.** Wartburg seen from east.
 1676 = " Wartburg. Castle Yard in the Wartburg.


 In ordering any of above, not only the numbers, but also the size (I, II, III &c.), and the style of mounting as specified under General Remarks, is to be stated.

Catalogue of the Photochrom Zurich Co., Limd.

FRANCE

(See also the "Riviera".)

- 1306 || Valley of Chamonix. Ascent of the Montblanc, le Dôme et l'Aiguille du Goûter.
- 1307 || " Ice-Gate beneath the Grands Mulets.
- 1308 = " Montblanc, Ascent of the Montblanc, passage over a fissure.
- 1309 = " Montblanc, Ice-Pyramides on the Bosson Glacier.
- 1310 || " Montblanc, Seracs and Aiguille du Midi from beneath the Grands Mulets.
- 1311 = " The Ice-Sea. Aiguille du Géant and les Grandes Jorasses.
- 1312 = " The summit of the Montblanc, Dôme and Aiguille du Goûter from beneath Pierre Pointue.
- 1313 = " The Ice-Sea and view on the valley of Chamonix, seen from the Chapeau.
- 1325 = " Montblanc, the valley of Chamonix, from the Aiguille du Floria.
- 1373 = " Montblanc, Chamonix and top of Montblanc.
- 1374 || " The Saussure Monument at Chamonix.
- 1375 = " Passage over the Ice-sea.
- 1376 || " The Mauvais pas.
- 1377 || " The Dare Cascades.
- 1380 = " Chain of the Montblanc Peaks, seen from "La Flègere."
- 1400 = " Montblanc, view of the Jardin (Garden of the Montblanc.)
- 1056 = **Marseilles.** Conservatory of Music and the Library.
- 1057 = " The Reserve of Roubion.
- 1087 = " Corniche-Route with the Château d'If in the background.
- 1163 = " Quay de la Fraternité, view No. 1.
- 1164 = " " " view No. 2.
- 1165 = " " " view No. 3.
- 1203 = " Entrance to the Old Harbour.
- 1204 = " St. Augustin Church.
- 1205 = " View of "Notre Dame de la Garde".
- 1037 || **Paris** Exhibition of 1889. The Central Dome No. 1.
- 1038 = " The Central Dome and environs No. 2.
- 1039 = " View of the Gardens and the Central Dome.
- 1040 = " The luminous Fountain seen from the front.
- 1041 = " View taken from under the Eiffel Tower.
- 1042 = " The grand luminous Fountain and the Eiffel Tower.
- 1043 = " The Trocadero.
- 1044 = " The Gallery of Machinery.
- 1045 = " Entrance at the Bridge of Jena.
- 1046 = " The Art Gallery.
- 1047 = " The luminous Fountain and the Central Dome.
- 1048 = " Under the Eiffel Tower.
- 1049 = " The Trocadero seen under the Eiffel Tower.
- 1050 = " The luminous Fountain and the Eiffel Tower.
- 1051 = " The Bridge of Jena and the Eiffel Tower.

 In ordering any of above, not only the numbers, but also the size (I, II, III &c.), and the style of mounting as specified under General Remarks, is to be stated.


Catalogue of the Photochrom Zurich Co., Limd.

- 1052 || **Paris** Exhibition of 1889. The Eiffel Tower.
 1053 = " Entrance at the Jena Bridge with view of the Seine.
 1054 = **Paris.** Boulevard des Italiens.
 1055 = " The Alma Bridge.
 1129 = " The Galerie du Musée de Louvre.
 1130 = " The great Staircase of the Grand Opera.
 1153 || " Monument of Alexandre Dumas.
 1154 = " Place de la Bastille.
 1155 = " Place de la République.
 1156 = " The Cathedral near the East railway Station.
 1157 = " The Exchange.
 1158 = " Place Clichy.
 1159 = " Church St. Geneviève.
 1160 = " The Pantheon and the Rue Soufflot.
 1161 = " St. Michael Bridge and "Notre Dame."
 1162 || " The Panthéon.
 1599 = " Arc de triomphe.
 1600 = " Porte St. Denis.
 1601 = " Eglise de la Trinité.
 1602 = " Eglise St. Augustin.

ITALY.


(See also the "*Riviera*").

- 1237 = **Bellaggio.** On the Lake of Como.
 1555 = **Gressoney** and Mount Rose.
 1397 || **Lake of Como.** Como, general view of the Town.
 1398 = " with Tremezzina Port.
 1092 = **Naples.** Convent San Martino with Burying-ground.
 1093 || " Interior of Church San Martino.
 1094 || " Piazza Trinità Maggiore.
 1183 = " View of the Port and the Castle St. Elma.
 1210 = " A part of the Harbour.
 1211 = " Piazza d'Olivo.
 1212 = " Piazza della chiesa San Ferdinando (Place of S. Ferdinando Church).
 1213 = " The Plebiscite Place.
 1214 = " Piazza dei Martiri (The Martyr's Place).
 1215 = " San Martino Cloister.
 1080 = **St. Raphael.** The Cathedral.
 1078 = **Rome.** Piazza Minerva.
 1095 = " Piazza di Spagna.
 1096 = " Triumphal Arch of Septimus Severus.
 1097 = " St. Ange Castle and Bridge.
 1098 = " Vesta's Temple.
 1099 = " Saturnus Temple and triumphal Arch of Septimus Severus.

 In ordering any of above, not only the numbers, but also the size (I, II, III &c.), and the style of mounting as specified under General Remarks, is to be stated.

Catalogue of the Photochrom Zurich Co., Limd.


- 1142 = Rome. Triumphal Arch of Constantin.
 1143 = " Triumphal Arch of Titus.
 1144 = " Place of Monte Citorio.
 1145 = " Santa Maria Maggiore.
 1146 = " Fountain "Acqua Felice".
 1172 = " Trajan Pillar.
 1173 = " St. Peter's Place.
 1174 = " Capitol Place.
 1175 = " New Fountain and Diocletian's Spring.
 1176 = " The Colosseum.
 1177 = " View of the Forum.
 1178 = " Place of Venice.
 1179 = " St. Peter's Place.
 1180 = " Church Gesù.
 1181 = " Place St. Jean de Lateran.
 1182 = " Campidoglio.
- 1079 = Venice. Interior of the Doges' Palace with the Giants Staircas.
 1100 = " Piazza San Marco ed Orologio.
 1101 = " The Rialto Bridge.
 1102 = " The Grand Channel with the Rialto Bridge.
 1103 = " Papadopoli Gardens near the Tolentino Bridge.
 1104 = " Procurazie vecchie ed Orologio.
 1105 = " The Church S. Giovanni e Paolo and the Monument
 Colleoni.
- 1106 = " The Grand Channel and Palazzo Foscari.
 1107 = " Church San Geremia.
 1108 || " The Bridge of Sighs.
 1109 = " Monument Victor Emanuel.
 1110 = " Vendramin Palace.
 1111 = " Church and Hospital S. Giovanni e Paolo.
 1112 = " La Piazzetta.
 1113 = " The Golden House.
 1114 || " Church San Mose.
 1115 || " The Orologio.
 1116 = " In front of the Doges' Palace.
 1117 = " Doges' Palace and Bridge of Sighs.
 1118 = " Arsenal.
 1119 = " Loggetta di San Marco.
 1120 = " Columns of San Marco Church.
 1121 || " Chiesa di Salute.
 1122 || " Chiesa San Simone Piccolo.
 1123 = " Entrance to Canale Grande.
 1124 = " Riva Schiavoni seen from S. Zaccane.
 1125 = " Near San Marco.
 1185 = " The Rialto-Bridge.
 1186 = " The Grand Channel, view 1.
 1187 = " St. Marcus Church.
 1216 = " The Italian Custom House near the Harbour.
 1217 = " The Grand Channel, view 2.
 1218 = " The Grand Channel, view 3.

 In ordering any of above, not only the numbers, but also the size (I, II, III &c.), and the style of mounting as specified under General Remarks, is to be stated.

- 1219 = **Venice.** The Doges' Palace with the Church.
 1220 = " " " " and the Marcus Columns.
 1221 = " " " " and the Piazzetta.
 1222 || " The Staircase of the Giants.

RIVIERA.

- 1062 = **Cannes.** The Lighthouse.
 1063 || " The Tower "Mont Chevalier" and Calvary.
 1075 = " The Harbour.
 1076 = " View of the Castle St. Marguerite.
 1091 || **Genoa.** Interior of the Chapel Campo Santo.
 1126 || " A Funeral vault at the Campo Santo.
 1184 = " Panorama of the Harbour and City.
 1226 = " The Columbus Monument.
 1227 = " Piazza dell'Annunziata.
 1134 = **Grasse.** Villa Nevada.
 1065 = **Mentone.** Seen from the port with vessel and foreground.
 1066 || " Bridge of St. Louis.
 1067 || " Shepherd in the Olivegrove.
 1068 = " Olivegrove.
 1085 = " Seen from the Cap Martin.
 1135 = " Seen towards the East from the Cemetery.
 1206 = " Shepherd in the Olivegrove.
 1082 = **Monaco.** Total view of the Principality.
 1088 = " Interior of the Castle.
 1209 = " Court-yard of the Castle.
 1059 = **Monte Carlo.** Railway viaduct over the ravine of St. Devote.
 1060 = " View on the way to the Casino.
 1061 || " The Theatre of the Casino.
 1069 = " The Terrace.
 1070 = " The interior of the Casino.
 1071 = " The room of the Duke of York.
 1074 = " Atrium of the Casino.
 1081 || " seen from the Castle.
 1127 = " The "Trente et Quarante" Hall.
 1128 = " Interior of the Theatre Hall.
 1169 = " The room of the Duke of York.
 1170 = " View of the Castle.
 1171 = " View of the Casino.
 1207 = " Way to the Casino.
 1208 = " Total view of the gardens.
 1766 = " The Casino with Monaco.
 1767 = " The Casino with palm-trees.
 1768 = " The Casino with the Cap Martin.
 1058 = **Nizza.** The Reserve.
 1072 = " Bridge over the Paillon.
 1073 = " Boulevard du Midi.


 In ordering any of above, not only the numbers, but also the size (I, II, III &c.), and the style of mounting as specified under General Remarks, is to be stated.

Catalogue of the Photochrom Zurich Co., Ltd.

- 1084 = **Nizza.** The Harbour.
 1086 = " Panorama of the Port and the Town.
 1166 = " Place Masséna.
 1167 = " The Town Hall.
 1168 || " Gambetta's Tomb.
 1759 = " The Market.
 1760 = " Winter-garden. (Interior).
 1761 = " A part of the harbour.
 1762 = " Jetée Promenade.
 1763 = " Englishmen's promenade to the Pier.
- 1077 = **San Remo.** Cours du Midi.
 1131 = " The Promenade.
 1132 = " View on San Remo after the Earthquake.
 1133 = " Villa Cirio, the late Emperor Frederic's abode.
 1188 = " Church St. Michael after the Earthquake.
 1189 = " Bridge and general view of the town.
 1223 = " Panorama of San Remo.
 1224 = " Gardens of Umberto Primo.
 1225 = " The Royal Hotel with gardens.
- 1064 = **Villafranca.** View on the town, with the american man-of-war
 "Lancaster" in the foreground.
 1083 = " View of the Port and the Town.
- 1089 = **Ventimiglia.** General view of the Town, No. 1.
 1090 = " " " " " No. 2.


UNITED KINGDOM.

- 10113 = **Bath.** Roman Baths and Abbey.
 10114 = " Abbey from the Bridge.
 10115 = " Prior Park College with Palladian Bridge.
- 10108 = **Bristol.** River Avon from Clifton Downs.
 10109 = " Clifton Suspension Bridge from the Ferry.
 10110 = " " " " " Cliffs.
 10111 = " Cathedral and Roman Gateway.
- 10038 = **Cambridge.** Queen's College Bridge.
 10039 = " St. John's Bridge from the Grounds.
 10064 = " Corpus Christi College.
 10074 || " Trinity College, Gateway.
 10075 || " St. John's College Chapel from the River.
 10076 || " St. John's Gateway.
 10077 || " Bridge of Sighs.
 10082 = " Clare College and Bridge.
 10091 = " Caius College and Senate House.
 10092 = " Fitzwilliam Museum.
 10093 = " King's College.


 In ordering any of above, not only the numbers, but also the size (I, II, III &c.), and the style of mounting as specified under General Remarks, is to be stated.

Catalogue of the Photochrom Zurich Co., Limd.

- 10094 = **Cambridge.** Trinity College.
 10131 = " Jesus College.
 10132 = " Queen's College Cloisters with Erasmus Tower.
 10133 = " St. John's College.
 10134 = " Girton College.
 10117 || **Chester.** King Charles' Tower.
 10118 = " The Groves.
 10119 = " The Cross and Rows.
 10120 = " Eastgate Street and Newgate Street.
 10121 = " The Cathedral.
 10122 || " The Water Tower.
 10123 = " Eccleston Ferry.
 10124 = " View on the Dee.
 10103 = **Dartmouth.** Mouth of the Dart with Castle.
 10104 = " General view.
 10020 = **Durham.** The Cathedral.
 10021 = " The Castle.
 10022 = " The Cathedral and Castle from the Bridge.
 10112 = **Ely.** The Cathedral from the River.
 10068 = **Exeter.** High Street.
 10085 = " Cathedral East Front.
 10086 = " " West "
 10087 = " Countess Weir.
 10088 = " Exbridge.
 10089 = " From the River.
 10048 = **Hastings.** View from the East Cliff.
 10049 = " East Cliff with Beach.
 10050 = " The Castle.
 10051 = " The Parade.
 10052 = " The Pier.
 10053 = " Yachts Starting.
 10066 = " Lover's Seat.
 10067 = " Hollington Church.
 10078 || " Fairlight Glen.
 10100 = " Dripping Well.
 10126 = **Kenilworth.** The Castle.
 10006 = **Lake District.** View on Rydal Water I.
 10007 = " " " " " II.
 10008 = " " " " " III.
 10009 = " Bowness and Windermere.
 10010 = " Keswick from Friar's Crag.
 10011 = " Windermere.
 10012 = " Derwentwater, Scarfclose Bay.
 10013 = " " from Castle Hill.
 10014 = " " Ashnessbridge and Skiddaw.
 10015 = " Skiddaw from Latrigg.
 10016 = " Borrowdale Valley from Bowder Stone.
 10017 = " Grasmere Church.


 In ordering any of above, not only the numbers, but also the size (I, II, III &c.), and the style of mounting as specified under General Remarks, is to be stated.

- 10018 = **Lake District.** Honister Pass.
 10019 = " The Bowder Stone.
 10029 = " On Derwentwater.
 10030 = " "
 10031 = " Derwentwater Lodore Hotel, Waterlily Bay.
 10032 = " Keswick and Derwentwater from Latrigg.
 10033 = " " Friar's Crag.
 10034 = " Bowness from Bellisle.
 10035 = " Grasmere.
 10036 = " Windermere, Brathay Rock and Waterhead Hotel.
 10037 = " Ambleside Stepping-Stones.
- 1275 || **London & Suburbs.** Hampton Court Palace (Gateway).
 1501 || " The Albert Memorial.
 1502 = " The Tower.
 1503 = " Westminster Abbey.
 1504 = " Royal Exchange.
 1505 = " Houses of Parliament, St. Stephen's Hall (Interior).
 1506 = " Kensington Gardens. The Fountains.
 1507 = " Hampton Court. Park.
 1508 = " " " Palace.
 1509 || " Kew Gardens. Chinese Pagoda.
 1510 = " " The Palm House.
 1511 = " " The Museum.
 1512 = " Richmond. The Bridge.
 1513 || " " The Terrace.
 1514 = " " Star and Garter Hotel.
 1515 = " " View on the Thames.
 1516 = " Windsor. Ruins at Virginia Water.
 1517 = " " View of the Castle from the River.
 1607 = " On Holborn Viaduct.
 10090 = " Trafalgar Square with Nelson's Column.
 1520 = " Burnham Beeches.
 100116 = " Dartford, Messrs. Burroughs, Wellcome & Co.'s Factory.
- 1544 = **Newcastle-on-Tyne.** Jesmond Dene Old Mill.
 10125 = " Jesmond Dene.
 10001 = " Blackgate and Castle.
 1545 = " Tynemouth.
- 10136 = **Norwich.** Thorpe, Old Reach.
 10137 = " Thorpe, New Reach.
 10040 = " Church and River.
 10079 || " The Cathedral.
 10041 = " Poole's Ferry.
- 10065 = **Oxford.** New College.
 10095 = " New College, Garden Front.
 10072 || " Magdalen Tower.
 10084 = " " " from River.
 10073 || " Tom Tower.
 10083 = " Magdalen College from the River.
 10127 = " " Founders Tower and Cloisters.
 10096 = " Christchurch College.

 In ordering any of above not only the numbers, but also the size (I, II, III &c.), and the style of mounting as specified under General Remarks, is to be stated.

Catalogue of the Photochrom Zurich Co., Limd.

- 10097 = **Oxford.** Trinity College.
 10098 = " Sheldonian Theatre.
 10128 = " St. John's College.
 10129 = " Worcester College.
 10130 = " Merton and Christ Church Colleges.
 10135 = " General view and High Street.
 10054 = **Plymouth.** Plymouth from Mount Edgecombe.
 10055 = " The Hoe, from the Rusty Anchor.
 10056 = " The Pier with Drake's Island.
 10057 = " The Impregnable Training Ship.
 10058 = " Saltash Bridge.
 10101 = " Ivybridge, the Bridge.
 10102 = " " general view.
 1518 = **Shanklin, I. W.** The Bridge, Shanklin Chine.
 1519 = " Sea Shore near Shanklin.
 1278 = **Scotland.** Bannatyne, Kyles of Bute.
 1523 = " Pass of Brander.
 1524 = " Oban, general view.
 10002 = " Edinburgh, Holyrood Palace.
 10003 = " " from the Castle.
 10004 = " " Princes St. & Castle from Scott's Monument.
 10005 = " " Princes Street and Calton Hill.
 10023 = " " Forth Bridge.
 10070 = **Salisbury.** General view.
 10071 || " Cathedral.
 10069 = " Plain.
 10099 = " The Cathedral from the River.
 10042 = **Stratford-on-Avon.** Trinity Churchyard.
 10043 = " Shakespeare's Memorial Theatre.
 10080 = " " Birthplace.
 10081 = " Ann Hathaway's Cottage.
 10059 = **Torquay.** General view from Tale Hill.
 10060 = " From Waldron Hill.
 10061 = " Natural Arch.
 10062 = " Anstey's Cove.
 10106 = " Cockington.
 10063 = " " Church.
 10105 = " Babbacombe Beach.
 10107 = " " Approach to.
 1276 || **Tunbridge Wells.** Penshurst Bridge.
 1522 = " Penshurst Place.
 1277 = " Farmhouse near Tunbridge Wells.
 1521 = " Speldhurst Inn " "
 10024 = " Tunbridge Wells from Mount Ephraim.
 10025 = " The High Rocks.
 10026 = " The Toad Rock.
 10027 || " The Pantiles looking North.
 10028 || " " " South.

 In ordering any of above, not only the numbers, but also the size (I, II, III &c.), and the style of mounting as specified under General Remarks, is to be stated.

Catalogue of the Photochrom Zurich Co., Limd.


- 10047 = **Warwick.** Warwick.
 10046 = " The Castle.
 10045 = " " " from the Bridge.
 10044 = " " " from the River.

Size III.

8¹/₃ by 10¹/₂ inch. unmounted.

SWITZERLAND.

- 2005 = **Studies.** Landscape in spring. Pear-tree in blossom, No. 1.
 2006 = " " " " " No. 2.
 2039 = **Aargau.** Baden, general view of the Baths.
 2012 = **Bernese Oberland.** Chalets near Mürren with view on Eiger, Mönch and Jungfrau.
 2036 = " The Castle Spiez on the Lake of Thoune.
 2037 = " Beatenberg. Church and parsonnage, view towards the Eiger, Mönch and Jungfrau.
 2038 = " Village Adelboden with view on Engstligen-valley and Wildstrubel.
 2048 = " Grindelwald and Wetterhorn.
 2001 = **Grisons.** Engadine. The Stätzersee (the Lake Stätz) near St. Moritz.
 2002 = " Lake of Silvaplana.
 2003 || " The falls of Bernina.
 2004 || " On the Alp Surley.
 2007 = " Maloja. The catholic Church and view on Mount Rosso and Forno in winter.
 2008 = " Maloja. Villas and Castle-hill in winter.
 2009 = " " Kurhaus and Lake Sils.
 2010 = " " St. Moritz, general view.
 2011 = " Ruins of High Rhætia (Hohen Rhätien) near Thusis.
 2013 || " On the Alp Surley.
 2014 || " The Solis-Bridge over the Albula.
 2015 = " Village Thusis and the entrance to the Viamala.
 2016 = " Campfer, Silvaplana and Piz Margna.
 2019 = " Tourists on the Diavolezza Glacier.
 2020 = " The Morteratsch Glacier.
 2021 = " A Dairy near St. Moritz.
 2022 = " Lower Alpina and Piz Margna.
 2023 = " Silvaplana and Piz Margna.

 In ordering any of above, not only the numbers, but also the size (I, II, III &c.) and the style of mounting as specified under General Remarks, is to be stated.


Catalogue of the Photochrom Zurich Co., Limd.

- 2041 = **Grisons. Engadine. Maloja.** The Forno Glacier with Club Refuge, Mount Torrone, and Cima di Castello.
- 2047 = ,, **Maloja.** Lake of Cavaloccio with Muretto Pass.
- 2018 = **Engelberg.** View on the Spannörter, seen on the way over the Bergli.
- 2024 = **St. Gall. Ragatz.** The ruins of Castle Wartenstein.
- 2049 = **Lake Lemman.** Chillon and Dent du Midi.
- 2017 = **St. Gotthard Railway.** Alpine Refuge with view on the Valley of Göschenen.
- 2032 = ,, **Lugano,** seen from the St. Gotthard Railway.
- 2025 || **Lake of Lugano.** The Italian village San Mammete.
- 2026 || ,, View of the Railway on the San Salvatore.
- 2027 = ,, **Lugano,** seen from San Salvatore.
- 2028 = ,, ,, the Quay.
- 2029 = ,, ,, on the Quay.
- 2030 = ,, ,, the Quay and view on the San Salvatore.
- 2031 = ,, General view of Lugano.
- 2032 = ,, Seen from the St. Gotthard Railway.
- 2050 = ,, **Lugano** with funicular railway to the San Salvatore.
- 2051 = ,, **Lugano,** panorama and view on Porlezza.
- 2052 = ,, ,, San Salvatore and Paradiso.
- 2053 = ,, ,, the village of Gandria.
- 2054 = ,, **Porlezza** at the back ground.
- 2055 = ,, **Orrido to Osteno.**
- 2040 = **Zug.** Lake of Zug, village Arth and the Mythen.

EGYPT


See description page 48 to 50.

- 2101 = **Alexandria.** The harbour, embankment and channel-slucices.
- 2102 = ,, The Mahmoudieh channel.
- 2103 = ,, The Catacombs of Meks.
- 2104 = ,, Arab cemetery with Pompey's column.
- 2105 = **Cairo.** General view of Old Cairo, Roman aqueduct, pyramids.
- 2106 = ,, Old Cairo and citadel.
- 2107 = ,, Old Cairo, the citadel and Mokattam.
- 2108 = ,, The tombs of the Mamelouks.
- 2109 = ,, The tombs of the Caliphs with citadel.
- 2110 = ,, The mosque Sultan Hassan.
- 2111 = ,, The Citadel.
- 2112 = ,, Shepherd's Hotel, Esbekieh.
- 2113 || ,, Military Concert, Shepherd's Hotel.
- 2114 || ,, Mosque and citadel street, view No. 1.
- 2115 || ,, " " " " " No. 2.
- 2116 || ,, " " " " " No. 3.

 In ordering any of above, not only the numbers, but also the size (I, II, III &c.), and the style of mounting as specified under General Remarks, is to be stated.

Catalogue of the Photochrom Zurich Co., Limd.

- 2117 || **Cairo.** Street in the Arab quarter.
 2118 || " Funeral procession in citadel street.
 2119 || " The Pharaoh's mosque street.
 2120 = " Public Fountain in the Arab quarter.
 2121 = " Grotto in Esbekieh parc.
 2122 = " The Esbekieh garden.
 2123 = " Grove of sago-trees in the Esbekieh garden.
 2124 = " Lianas and sago-trees in the Esbekieh garden.
 2125 = " The Nile Bridge and the English barracks.
 2126 = " Entrance of the Nile Bridge.
 2127 = " Opening of the Nile Bridge
 2128 || " Custom House officer and Arabs on the Nile Shore.
 2129 = " On the shore of the Nile near Boulac and Derhabieh sailing away.
 2130 = " City-toll near the Nile Bridge, No. 1.
 2131 = " City-toll near the Nile Bridge, No. 2.
 2132 = " Garden and Palace of prince Hussein.
 2133 = " Garden of prince Hussein.
 2134 = " Cacti in the garden of prince Hussein.
 2135 = " Palm-tree in the garden of prince Hussein.
 2136 = " The pyramids seen from the street.
 2137 = " Palm-trees and pyramids.
 2138 = " Palm-trees and pyramids, Fellahs children.
 2139 || " Palm-trees, Bedouins and pyramids.
 2140 = " Fellah-women fetching water, and pyramids.
 2141 = " Arab group, palm-trees and pyramids.
 2142 = " Arab village and pyramids.
 2143 = " El Kafr and pyramids.
 2144 || " The Sphinx-temple and the grand pyramid.
 2145 = " Resting Bedouins and the grand pyramid.
 2146 || " Bedouin on camel.
 2147 = " Menahouse Hotel and pyramids.
 2174 = " Peasants and women returning from the fields.
 2175 || " Shoe-black boys.
 2176 = " A group of Fellah women.
 2177 || " Costermongers.
 2178 || " A Bedouin.
 2179 || " Date-dealers on the market.
 2180 || " Bedouin and his wife after the market.
 2181 = " Dealers in victuals at Old Cairo.
 2182 = " Fellahs carrying forage to the town.
 2183 = " Carrier of Drinking-water.
 2184 = " Arab Hair-dressers in the street.
 2148 || **Heliopolis.** The obelisk.
 2149 = " Sakkieh and obelisk.
 2150 = " Tree of the Holy mother at Matarieh.
 2151 = " A Sakkieh.
 2152 = **Sakkara.** Camel-market at Bedrachen.
 2153 = " Statue of Ramses II at Memphis.
 2154 = " The step-pyramid.

 In ordering any of above, not only the numbers, but also the size (I, II, III &c.) and the style of mounting as specified under General Remarks, is to be stated.

Catalogue of the Photochrom Zurich Co., Limd.

- 2155 = **Suez.** General view of Suez from the fortress.
 2156 = " The Harbour and Wharf.
 2157 = " Suez seen from the railway embankment.
 2158 = " Port Tewfik and Suez.
 2159 = **Suez-Canal.** Entrance of the Canal to the Red-sea near Port Tewfik
 2160 = " Vessel entering the Canal near Port Tewfik.
 2161 = " Vessel in the Salt Lake.
 2162 = " Vessel entering the Salt Lake.
 2163 = " Vessel and dredging-machine.
 2164 = " Ismailia.
 2165 = " Entrance to the Timsah Lake.
 2166 = " El Kantara.
 2167 = **Port Said.** Entrance of the Canal.
 2168 = " The port.
 2169 = " The Quay and the street of commerce.
 2170 = " High-street of Arabia.
 2171 = " Street view in the Arab quarter.
 2172 = " Entrance to the harbour with lighthouse seen from Molo.
 2173 = " By moonlight.

MISCELLANEOUS COUNTRIES.

- 2033 = **Upper Bavaria.** The Königsee seen from the Kesselalp.
 2034 = " The Kochelsee.
 2035 = " View of Berchtesgaden.
 2046 = " Castle Neuschwanstein.
 2043 = **The Rhine.** The Drachenfels.
 2044 = " Castle Rhinestein.
 2045 = " Cologne, the Cathedral.
 2042 = **Tyrol.** Chain of Mountains of the Ortler, seen from Franzenshöhe.

Size IV.

About 11 by 14¹/₂ inch. unmounted.

SWITZERLAND.

- 2401 = **Bernese Oberland.** Village Spiez on the Lake of Thoune.
 2402 = " Village Oberhofen on the Lake of Thoune with Eiger, Mönch and Jungfrau.

NOTE In ordering any of above, not only the numbers, but also the size (I, II, III &c.), and the style of mounting as specified under General Remarks, is to be stated.

Catalogue of the Photochrom Zurich Co., Limd.

- 2416 = **Glaris.** General view on Glaris and the Glärnisch.
 2415 = **Lake of IV Cantons.** The Axenstein, Park and view on the Urirothstock.
 2408 = " The Lake, view of St. Gotthard Railway, Rütli and the Urirothstock.

MISCELLANEOUS COUNTRIES.


- 2404 = **Baden-Baden.** General view.
 2406 = **Upper Bavaria.** Munich, general view.
 2412 = " The Königsee seen from Malerwinkel.
 2414 = " General view of Berchtesgaden.
 2405 = **The Rhine.** Rolandseck and Drachenfels.
 2417 = " Boppard, general view.
 2418 = " Drachenburg and Königswinter.
 2419 = " St. Goar.
 2420 = " Godesberg.
 2421 = " View of Mayence.
 2422 = " View of Cologne.
 2408 = **Valley of Chamonix.** Montblanc. Ice-pyramides on the Bosson Glacier.
 2409 || " Montblanc. Ice-pyramides beneath the Grands Mulets.
 2410 = " " Ascent of the Montblanc.
 2411 = " " Passage over a crack of ice. Ascent of the Montblanc.
 2413 = **Duchy of Salzburg.** Zell on the Lake.
 2407 = **Tyrol.** Innsbruck, general view towards the South.

Size V.

13³/₄ by 18 inch. unmounted.

SWITZERLAND.

- 2708 = **Grisons.** Engadine. St. Moritz, the Baths, seen from the Lake.
 2709 = " Maloja, the Lake and view on the mountains.
 2710 = " " Lake of Sils.
 2712 = **Lake Lemman.** Barque and Dent du Midi.
 2713 = **Panorama of the Rigi.** I. View towards Buochs, Stans and the Alps.
 2714 = " II. View towards Vitznau and the Alps.
 2707 = **Zurich.** General view of Zurich, from the top of Uto.

 In ordering any of above, not only the numbers, but also the size (I, II, III &c.), and the style of mounting as specified under General Remarks, is to be stated.

Catalogue of the Photochrom Zurich Co., Limd.

MISCELLANEOUS COUNTRIES.


- 2705 = **Upper Bavaria.** The Castle Neuschwanstein.
 2706 = **The Rhine.** The Castle Rhinestein.
 2701 = **France.** Montblanc. Bosson Glacier and Aiguille du Midi.
 2702 = " Montblanc. The Ice-sea.
 2703 || " " Seracs near the Grands Mulets.
 2704 || " " Fissure of Glacier near Grands Mulets.
 2715 = " Aix-les-Bains. Abbey Haute-Combe on the Lake of Bourget.
 2716 = " Dauphiné. Grande Chartreuse, general view.
 2717 || " " Road of the Grand Chartreuse. Entrance to the Desert.
 2718 || " " Road of the Grand Chartreuse. Saint Bruno Bridge.
 2711 = **Salzburg.** General view of the town.

Size VI.

16¹/₂ by 20¹/₂ inch. unmounted.

SWITZERLAND.

- 3066 = **Baden** and the Baths, general view.
 3016 = **Bernese Oberland.** Grindelwald and Wetterhorn.
 3017 = " View on the Lake of Brienz.
 3018 = " The Jungfrau, seen from Mürren.
 3020 = " The Well- and Wetterhorn.
 3021 = " Eiger and Mönch, seen from Mürren.
 3022 = " Village Mürren with Mountain-panorama from the Breitenhorn to Gspaltenhorn.
 3023 = " The Ice-sea of Grindelwald Glacier.
 3024 = " Lauterbrunnen and the Staubbach.
 3001 = **Grisons.** Engadine. The Roseg Glacier near Pontresina.
 3002 = " Piz Bernina and Piz Morteratsch.
 3003 = " Mont Pers Glacier (Diavolezza-Tour).
 3004 || " Ota Bridge in winter.
 3008 || " Ota Bridge in summer.
 3005 = " Lake of Sils.


 *In ordering any of above, not only the numbers, but also the size (I, II, III &c.), and the style of mounting as specified under General Remarks, is to be stated.*

Catalogue of the Photochrom Zurich Co., Limd.

- 3006 = **Grisons. Engadine.** The Forno Glacier, Cima di Rosso.
 3007 = " Village St. Moritz.
 3009 = " The Falls of the Inn near St. Moritz.
 3011 = " Village Pontresina.
 3012 = " The Bernina Hospice and Cambrena Glacier.
 3013 = " Morteratsch Glacier, seen from the Bernina Route.
 3039 = " Maloja, the Forno Glacier and Club Refuge, Piz Torrone
 and Cima di Castello.
 3019 = " General view of Upper Engadine.
 3014 || " The Viamala.
 3015 || " The Viamala, view on Thusis and the ruins of High-
 Rhætia.
 3057 = " Davos in winter, general view.
 3045 = **Lake Lemn.** Montreux and Dent du Midi.
 3046 = " Castle Chillon and Dent du Midi.
 3010 = **Schaffhouse.** The Rhinefalls near Schaffhouse.
 3028 = **Lake of the IV Cantons.** Brunnen and Panorama of the Alps.
 3033 = " Brunnen and the two Mythen, seen from Seelisberg.
 3029 = " Lake of IV Cantons with "the Rütli" and the
 Urirothstock seen from the Axenstrasse.
 3044 = " Lucerne, the town and the Pilatus.
 3048 = " " " " " Panorama of the Alps, view
 from Drei Linden.
 3050 = **Alps of Valais.** The Matterhorn seen from the Hörnli.
 3051 = " Zermatt with Matterhorn.
 3052 = " Riffelalp near Zermatt, with Matterhorn.
 3053 = " Monte Rosa.
 3054 = " Breithorn.
 3058 = " Monte Rosa and Lyskamm, view from the Schwarzsee.
 3070 || " The Matterhorn.

OTHER COUNTRIES.

- 3042 = **America. U. St.** Cathedral Spires, Garden of the Gods.
 3043 = " The High Bridge in "The Loop" near Georgetown.
 3047 = " The Twin Falls. Shoshone River.
 3049 = " Gateway, Garden of the Gods, Pike's Peak.
 3055 || " El Capitan. Yosemite, California.
 3056 || " The Royal Gorge. Grand Canon of the Arkansas.
 3059 = " The mountain Holy Cross.
 3061 || " Lower Falls of the Yellow Stone.
 3062 = " Yosemite. Mirror Lake.
 3063 = " Mount Hood from Lost Lake.
 3064 || " Niagara Falls.
 3065 || " " "

 In ordering any of above, not only the number, but also the size (I, II, III &c.), and the style of mounting as specified under General Remarks, is to be stated.

Catalogue of the Photochrom Zurich Co., Limd.

- 3025 = **Baden** (G. D.) Castle Heidelberg (the Court yard).
 3026 = " Castle Heidelberg. The Ruprechtsbau.
 3027 = " Heidelberg. Seen from the Philosophenweg.
 3030 = **Upper Bavaria.** Berchtesgaden, general view.
 3032 = " Partenkirchen, general view.
 3036 = **The Rhine.** Bingen on the Rhine, general view.
 3037 || " The National Monument in the Niederwald.
 3038 = " Ruins of the Castle Rhinefels.
 3040 = **Chamonix.** View of the village and the Montblanc.
 3041 = " The Valley and the Montblanc Panorama.
 3060 = **England.** Windsor Castle. General view.
 3074 = " Kenilworth Castle. General view.
 3075 = " English Lakes. Keswick and Derwentwater.
 3076 = " " Keswick Friar's Crag on Derwentwater.
 3078 = " Stratford-on-Avon. Trinity Church.
 3079 = " Oxford. Magdalen Tower from the River.
 3080 = " Durham. Cathedral.
 3077 = **Scotland.** Edinburgh. General view.
 3031 = **Duchy of Salzburg.** Zell on the Lake.
 3034 = **Tyrol.** Innsbruck. General view towards the South, seen from the "Weiherbourg."
 3035 = " The "Ortler-group."
 3067 = **Egypt.** Cairo. On the Nile shore near Boulac, Dahabieh sailing away.
 3068 = " The Pyramids: Fellahs and the Pyramids.
 3069 = **Palestine.** Jerusalem. Old Temple place.
 3072 = " " General view.
 3071 = " Bethlehem. General view.
 3073 = " Nazareth. General view.

Size VII.

19³/₄ by 25¹/₂ inch. unmounted.

- 4003 = **Lake of IV Cantons.** The Urirothstock with the Rütli etc.
 4004 = **Upper-Bavaria.** Castle Hohenschwangau, the Schwansee and the Alpee.
 4002 = **Duchy of Salzburg.** General view of the town Salzburg.
 4001 = **Tyrol.** General view of Innsbruck.
 4005 = **Alps of Valais.** Zermatt with Matterhorn.

In ordering any of above, not only the numbers, but also the size (I, II, III &c.), and the style of mounting as specified under General Remarks, is to be stated.

Catalogue of the Photochrom Zurich Co., Lim^d.

PANORAMAS.

Small size about 7 by 16 $\frac{1}{3}$ inches.

4507. Panorama from the **Wengern-Alp**.
 4512. " of **Salzburg**.
 4513. " The Casino of Monte Carlo with Cap **Martin**.
 4514. " The Casino of Monte Carlo with palm-trees and **Monaco**.

Middle size about 6 $\frac{3}{4}$ by 25 inches.

4501. **Gorner Grat** Panorama.
 4502. Panorama of **Carlsbad**.
 4503. " of the **Schnige Platte**.
 4504. " of the **Lauberhorn**.
 4505. " from **Mürren**.
 4508. " of **Torquay**.
 4509. **Monaco**. Panorama of the principality.
 4510. " " of Monte Carlo and **Condamine**, seen from the sea.
 4511. **Nizza**. Panorama, seen from **Mont-Boron**.

Large size about 9 $\frac{1}{3}$ by 25 inches.

4506. Panorama of **Grindelwald**.

PORTAITURE.

<i>General Herzog</i>	(bust).		(19 by 23 inches.)
<i>Casimir-Périer</i>	"	size I	(4 $\frac{3}{4}$ by 6 $\frac{1}{2}$ ")
"	"	" II	(8 $\frac{1}{2}$ by 12 $\frac{1}{2}$ ")
"	" (up to the waist)	" II	(8 $\frac{1}{2}$ by 12 $\frac{1}{2}$ ")
"	" (bust)	" VI	(17 $\frac{3}{4}$ by 21 $\frac{1}{2}$ ")



Extra-Sizes.

THE GORNER GRAT PANORAMA.

Large size 19 by 36 inches.

** Splendid panoramic views on the principal mountains.
To be had mounted or unmounted.

FORUM ROMANUM. 17 by 36 inches.

** This picture has had a large success in the United States, and on the European Continent, as it is a great attraction for all persons interested in the old Roman architecture and a beautiful ornament for every gentleman's room.

To be had mounted on cut-board or unmounted.

THE MASSIF OF MONTBLANC.

19 by 36 inches.

** A painting of high value, taken in one negative from La Floriaz, 9400 feet above sea-level. This picture represents the entire Montblanc Chain with the Chamonix Valley at its feet and may be called a master-piece in every respect.

Mounted on a handsome cut-board, or framed.



Studies in Size I and II.

	Size I №	Size II №
a. Trees and Woodlands in Spring.		
Pear-tree in blossom	59, 60, 61, 62, 63,	
Oak-tree in London	205, 206	[64]
Chestnut-tree in blossom	56, 58	1248
Lime-tree in blossom	57	
Olive grove in Riviera		1067/68, 1206
Gorges of the „Landquart“ in the Engadine... ..		1256/57
The „Zauberhöhle“ (the enchanted grotto) at the Niederwald		1340, 1341
 b. Trees and Woodlands in Winter.		
Apple-tree		1012
Alpine Beach		1028
Pear-tree, Orchards	1, 8, 22, 25, 26, 45	1015
Border of Pine-forest	27	
Chestnut-tree		1009
Lime-tree	9	1013
Nut-tree... ..	5	1014
Red-beach		1004
Fir-wood and Edge of a Fir-wood	12, 13, 21	1005, 1007/8
Studies of Hoar-frost	52/55, 164	[1025/27, 1033, [1035/36]
Edge of a Wood and Path Trough a Wood	10, 11, 15/18, 23	
Clearing in Forest... ..	14, 24	
Rock	30, 32	1006
Torrent with Bridge	7	
Slope of a Forest	20	
Botanical Garden in Zurich		1002
Forest-trees... ..		1016
Interior of a Wood		1030/32, 1034

C. Landscapes.

	Size I M	Size II M
View on the Mist seen from the Zurichberg	51	
View of a Sunrise from the top of the Rigi-Rothstock	168	
Boat and Landscape Study, Montreux	334, 339	
Entrance of a Village in winter...		1001
Alpine Landscape in the Engadine in winter		1018/23, 1024
Alpine Farm in Glaris in winter .	48	1029
The Valley of Tessin at Lavorgo, Italian Switzerland		1245
Garden with view on the Lake of Zurich		1003
Landscape near Zurich		1010
Landscape in the Italian Switzerland		1246/47
Mill with Brook and Bridge near Zurich	6, 19	
Alpine Landscape on the Lake of Wallenstadt	43	

WE READ IN THE CAMERA AND LANTERN REVIEW OF LONDON

The Photochrom Co. L^{ted} are issuing a series of beautifully colored photographs. These Photochroms surpass in every way the chromographs and imitation water colors. There is no doubt that Photochroms will have a very large sale, and add considerably to the artistic decoration of the house.

Comparative-table of subjects.


The subjects named hereafter are published in the different sizes mentioned, viz :

	Size	Size	Size	Size	Size	Size	Size
	I	II	III	IV	V	VI	VII
Switzerland.							
<i>Aargovie.</i> Baden with the Baths, general view	*324	1755	2039			3066	
<i>Bernese Oberland.</i> Grindelwald and Wetterhorn		81	1576	2048		3016	
" Mönch and Jungfrau, road from Isenfluh to Mürren		82		2012			
" Lake of Thoune, Oberhofen		153		2402			
" The ice-sea of the Glacier of Grindelwald		227				3023	
" Jungfrau seen from Mürren		230				3018	
" Thoune and view on the Stockhorn		246	1293				
" Lauterbrunnen and the Staubbach		247	1571			3024	
" Well- and Wetterhörner, seen from Rosenlauri		248	1577			3020	
" The village Adelboden with Engstligen-valley		249		2038			
" Ringgenberg on the lake of Brienz			1266			3017	
" Lake of Thoune, Spiez			1294	2401			
" Interlaken with Jungfrau		150	1706				
<i>Glaris.</i> View of the town and the Glärnisch			1268	2416			
<i>Grisons.</i> Davos-Platz in winter with the Seehorn			1230			3057	
" Maloja. Chalets and castle-hill in winter	400		2008				
" Village and Baths of St. Moritz seen from the Johannisberg		93	1846	2010			
" Pontresina seen from the Schafberg		96	1847			3011	
<i>Lake of Geneva.</i> The Chillon Castle		242	1303				
" The Chillon Castle with Dent du Midi		413	1387	2049		3046	
" Montreux with Dent du Midi			1304			3045	
" Barque and Dent du Midi			1393		2712		
			*1394				
<i>Lake of IV Cantons.</i> Lucerne, Schweizerhof		106	1140				
" The "Tellsplatte"		113	1381				
" Axenstein with view on the Urirothstock		114	1705	2415			
" Brunnen		116	1703			3028	
" View on the Lake of IV Cantons and Urirothstock		118	1702	2403		3029	4003
" Rigi, view on the Känzeli		134	1445				
" Lucerne, the Lion Monument		146	1409				
" " with lake and panorama of the Alps			1379			3048	
" " and the Pilatus, seen from Drei Linden		40	1405			3044	
" " the Chapel bridge		108	*1382				
			1383				
<i>Neuchâtel.</i> The town with chain of the Alps		398	1456				
<i>Soleure.</i> The Hermitage		396	1486				
<i>Alps of Valais.</i> Zermatt with Matterhorn			1459			3051	4005
" Riffelalp with Hotel			1460			3052	
" Monte Rosa			1464			3053	
" The Matterhorn			1472			3050	
						3070	
<i>Zurich.</i> The town seen from St. Peter's church		183	1418				
" " " " the New Bridge		182	1416				

Other countries.			Size	Size	Size	Size	Size	Size
			I	II	III	IV	V	VI
<i>Austria.</i>	Duchy of Salzburg.	Zell on the lake	446	1649		*2413		3031
"	"	Käfertal and Fuscher Giskar	462	1667				
"	"	Salzburg seen from the Capucinerberg	447	1653			*2711	*4002
"	"	Salzburg seen from Mülln	455	1652				
"	Salzkammergut.	St. Gilgen towards the Schafberg	457	1650				
"	"	Gmunden seen from the Calvarienberg	459	1655				
"	"	Ischl, general view	460	1654				
"	"	Traunkirchen towards the Traunstein	461	1651				
"	"	Hallstadt	465	1751				
"	Kärnthen.	Glockner-District, Heiligenblut	276	1754				
"	"	Grossglockner and Johannisberg seen from the Franz-Josephshöhe	451	1724				
"	Tyrol.	Brenner Railway, Gossensass	456	1757				
<i>Baden</i>	(Duchy).	Heidelberg, the Castle yard	203					3025
"	"	Heidelberg, seen from the Philosophenweg	469	1249				3027
"	"	the Castle seen from the Hirschgasse	470	1250				
"	"	seen from the Terrace	471	1254				
"	Baden-Baden,	general view	*403	1345		2404		
<i>Upper Bavaria.</i>	The Königssee, seen from the Kesselalp		*404					
"	Garmisch		*405					
"	The Neuschwanstein Castle		425	1391		2412		
"	Berchtesgaden		256	1392				
"	"	The Baths of Reichenhall towards the Lofen mountains	259		2046		2705	
"	"	"	336			2414		3030
"	"	"	*450	*1752	*2035			
<i>Egypt.</i>	Cairo.	On the Nile Shore near Boulac			2129			3067
"	"	The Pyramids. Fellahs and the Pyramids			2142			3068
<i>England.</i>	Windsor, general view of the Castle			1517				3060
"	Lake District, Kenilworth Castle			10126				3074
"	Keswick and Derwentwater			10032				3075
<i>Scotland.</i>	Edinburgh			10003				3077
<i>France.</i>	Grande Chartreuse, general view		254				2716	
"	Aix-les-Bains, Abbey Haute-Combe		381				2715	
"	Montblanc, Séraes de la Jonction			1307			2703	
"	"	the Ice-sea, Aiguille du Géant et les Grande Jorasses	415	1311			2702	
"	"	Chamonix and Top of Montblanc		1373				3040
<i>Saxony.</i>	Mount Oybin		454	1557				
<i>The Rhine.</i>	The Falls of Rhine near Schaffhouse, general view		89	1314				3010
"	The Falls of Rhine and the Laufen Castle		245	1583				
"	Rolandseck and Siebengebirge			1327		2405		
"	Cologne with pontoon-bridge seen from Deutz			1332		2422		
"	The Rheinstein Castle			1352	2044		2706	
"	The National monument in the Niederwald			1353				3037
"	Mayence, general view			1355		2421		
"	St. Goarshausen with the ruin „Cat“			1357		2419		
"	The ruin of Drachenfels			1358	2043			
"	Drachenburg and Königswinter			1359		2418		
"	Boppard			1360		2417		

P. S. The asterisks indicate that the standpoint of the subject differs somewhat from that chosen for the subject in the corresponding other sizes.

TESTIMONIAL
ON
PHOTOCHROM PICTURES

—  of Egypt

FROM
W. ST. CHAD. BOSCAWEN

FELLOW OF THE ROYAL HISTORICAL SOCIETY, MEMBER OF THE BIBLICAL
ARCHAEOLOGICAL SOCIETY, LECTURER ON ORIENTAL ANTIQUITIES AT THE BRITISH MUSEUM

I have examined this series of beautifully coloured photographs of Egypt, and conceive them to represent with great accuracy the brilliant colouring of the landscapes of Egypt. The great difficulty of reproducing [this effect seems to have been overcome in these pictures, and from [them it is possible to gain a very fair knowledge of the artistic wealth of Egypt. The street scenes in Cairo in this series are particularly good. Especial mention may be made of two views of the citadel and the mosque of Hassan. Here both the architectural details of the mosques in the foreground, and the far distant view towards the Libyan desert, are most successfully achieved. The views of the Pyramids are also the best that I have ever seen produced by a photo-mechanical process. They convey not only a true representation of the massive character of these time-defying structures, but are also extremely successful in catching the various tints of the stone-work in sunlight and in shade. I consider these photographs to be the most accurate reproductions of the beauties of the land of Old Nile and hope the series will be extended to the monuments of Egypt.

Signed


W. ST. CHAD. BOSCAWEN.

We can testify, not only to their remarkable fidelity to the colours of the originals, but also to their high artistic qualities. Such pleasing pictures should speedily achieve a great popular vogue. — *British Journal of Photography.*

Description of

Egyptian views

in the
Photochrom Collection.
See page 34/36 of this Catalogue



Alexandria.

The port of Alexandria is the gateway of Egypt. The large open harbour is always filled with shipping, and the lines of steamers of the P. & O. Co., the Messageries Maritimes, and the Austrian Lloyd's, during the tourist season land each week some hundreds of travellers.

Mohammadieh Canal.

This canal from Cairo to Alexandria was constructed by Mohammed Ali about fifty years ago. By means of the *corvée* in which 250,000 fellaheen were employed, this navigable waterway was made, uniting Cairo with the sea. On the banks of the canal are some beautiful promenades, and the villas of many of the wealthy merchants of Alexandria.

The Catacombs of Meks.

These interesting excavations are situated on the west side of the city, beyond Pompey's Pillar. They belong to the old Greek population, many of them are very large, and some of them contain interesting inscriptions.

Pompey's Pillar.

This well-known monument was erected by Pompey, a Roman prefect, in honour of Diocletian, about 302 A. D. It is made of granite from Assouan; the shaft is 70 feet high, and the whole monument, including the pedestal, is a little over 100 feet in height. It forms the most conspicuous object in the western portion of Alexandria. During the bombardment it was slightly injured by a shell.

Old Cairo.

In this view we have a wonderful stretch of landscape. It is taken from the summit of the Mokattan hills. Cairo is at our feet, with its forest of minarets. Beyond is the green valley of the Nile spreading like a carpet northward and southward; on the edge of the desert rise the colossal forms of the Pyramids; and far away in the purple haze the wild Libyan desert. Old Cairo was called Fostat, "a tent," for it was here that Amar-ibn-el-asi pitched his tent 638 A. D., and there grew up the city of Old Cairo. The new city Masr-el-kahira or Misr the victorious, is principally the work of the Fatimite califs; and here sultan after sultan built mosques and palaces. Although Cairo has suffered from war and plague and fires, it still remains one of the most beautiful cities in the Mohammedan world.

The Citadel.

The Citadel is the most conspicuous object in Cairo, rising high above the city and crowned by the mosque and minarets built by Mehemet Ali. It forms a most picturesque scene. It was built by Salaheddin in 1166, of stone taken by the Pyramids. The views of the Citadel here are very beautiful.

Tombs of the Mamelukes.

We have no true history of these remarkable objects, but the beauty of the architecture has made them celebrated throughout the world.

Tombs of the Califs.

These splendid edifices, many of them having unfortunately been allowed to fall into decay, are the tombs of the Mameluke Sultans who reigned from 1382 to 1517. The most beautiful of all is the mosque-tomb of Kait Bey A. D. 1468. This is a magnificent specimen of Sarazenique architecture.

The Mosque of Hassan.

It is by many considered to be the most beautiful mosque in Egypt. Situated in the market at the top of Citadel street, its magnificent proportions can be well seen. Its enormous height, the minaret being 280 feet high, and extreme lightness of the tracery and architectural work, make it one of the wonders of Cairo. Opposite this building is a small mosque, known, from the colour of its walls, as the red-mosque.

This is one of the finest views in the series.

Shepherd's Hotel.

This vast caravansery needs no description. It has been aptly called "the Club of the world."

The Streets of Cairo.

These narrow thoroughfares, with their picturesque shops and winding bazaars, with here and there a minaret breaking the sky-line with its lace-work shaft, have been the admiration of the artists of the world. The views of Cairo streets are very successful reproductions.

The Ezbekiyeh Garden.

This beautiful garden, named after the Emir Ezbeki, the general of Kait Bey, forms the centre of Cairo, and is a beautiful oasis among the dust and turmoil of the city. On Fridays, the Mohammedan Sabbath, and on Sundays, a band plays in the square, and the garden is thronged with picturesque natives and gaily-dressed Europeans. It was made by M. Barillet in 1870, and contains specimens of almost every kind of Egyptian and European plants. There are some extremely fine palms in the garden.

The Nile Bridge.

This splendid engineering work, which joins Bulaq to Cairo, is one of the busiest portions of the latter city; and the city end of it forms the large barracks of the Kasr-en-Nil, where the English regiments are usually quartered. The bridge is open for two hours at mid-day to allow vessels to pass up and down the river. At the Bulaq end of the bridge is the Dawan or place where the toll or octroi of natives coming

into market is collected. Here we obtain one of the most picturesque collections of rascality. Negroes, tall swaggering Soudanese, Arabs, Copts, and many other nationalities, are all gathered together, while a Babel of tongues seems never to cease. Camels loaded with bercine clover, donkeys with sugar-cane, women carrying baskets of oranges and bananas, long strings of donkeys laden with vegetables, make it one of the best spots in which to study the life of Cairo.

Garden and Palace of Prince Hussein.

This is one of the most beautiful of the many palaces of Cairo, and the gardens are an interesting example of a combination of French and Oriental taste.

The Pyramids.

These wonders of the world are situated about six miles from Cairo on the west bank of the Nile. The road to the Pyramids, a broad boulevard planted on either side with accacia trees, is one of the most fashionable drives in Cairo, and was made in 1865 by the Khedive Ismail to enable the Empress of the French to visit the Pyramids. The views we obtain of these monuments driving along the road are extremely picturesque. As one nears these massive constructions, they seem to grow more and more wonderful. The Photochrom reproductions of these views are most accurate.

Scenes of Egyptian Life.

On the way to the Pyramids one gets many interesting glimpses of Egyptian peasant life. Here a group of fellah-women are filling their water-jars at the canal bank, poising the jars on their heads, and walking along with free athletic step. Children may be seen dabbling in the water or playing some of the quaint Arab games. In another place we may see a group of camels and their drivers, the former grunting and grumbling as if they had all the troubles of the world on their backs, the latter seated on the ground, placidly smoking the everlasting cigarette. In the glare of the hot noon-day sun a group of Bedouins may be seen, with their heads rolled up in their cloaks, taking a mid-day siesta.

The Great Pyramid and the Sphinx.

One of the best views of the Pyramid is that obtained from the roof of the temple of the Sphinx. This temple, probably the work of Kephren, the builder of the second Pyramid, is a marvellous construction of massive granite blocks, dating about 3700 B. C. Between the temple and the Pyramid rises the colossal figure of the Sphinx, and behind this the towering form of the great Pyramid, 451 feet high. The great Pyramid was built by Kufu or Cheops, the second king of the fourth dynasty about B. C. 3800. The views of the great Pyramid given here are very successful, especially that taken from the Mena-House Hotel, a luxurious establishment, which is one of the fashionable rendez-vous of fashionable Cairo society. Situated at the bottom of the platform on which the Pyramids are built, we obtain from this point an increased appearance of height, and also the opportunity of comparing the relative sizes of the first and second Pyramids. The second Pyramid—that of Kephren—rises to a height of 440 feet.

The Step Pyramid of Sakarah.

This Pyramid is generally thought to be that of Ata, the fourth king of the first dynasty. It is certainly older than those of Gizeh. It is made up of six steps, with an average height of 35 feet each, and is one of the most interesting objects.

The Obelisk at On.

This Obelisk, which is one of the best known objects in Egypt, is situated in the village of Matariyyeh, about five miles from Cairo. It stands on the site of the old temple of the Sun-god in the city of On, where Joseph married the daughter of the priest of On. The Obelisk is 66 feet high and has upon it an inscription of Usertesen I, about B. C. 2433. This monument is all that remains of one of the greatest cities of Egypt. On the road to Heliopolis we obtain many interesting glimpses of the Egyptian fellaheen life, and some of the most picturesque of the Sakkiehs or water-wheels are to be seen in this village. Another object of interest here is the Virgin's Tree, a very ancient sycamore, under which tradition says the Virgin Mary and the Infant Christ rested during the flight into Egypt. In 1867 the tree was presented by the Khedive Ismail to the Empress of the French, and is now surrounded by a railing and the crumbling boughs carefully propped up. This tree is the successor of a series of ancient trees which have been upon the spot, the former one having fallen into decay in 1656. The tradition connected with this spot is one of the earliest and oldest in Egyptian Christianity. Near to the tree is a remarkably clear stream in which tradition states that the Infant Jesus was washed.

The Statue of Rameses II. at Memphis.

The site of Memphis is marked by the village of Mit-rahineh, about twenty miles from Cairo. The principal object to be seen here is the colossal statue of Rameses II., which was discovered in 1820 and presented to the British government. It is 42 feet in height, and the weight is so great that it could not be moved to England. It has now been raised out of the mud, where it lay for some years, and a pedestal built under it, so that its gigantic proportions can be clearly seen. The tall negro represented in the picture here is not much larger than the beard of the king.

Camel Market at Sakkarah.

The village of Bedreshen, close to Sakkarah, is one of the principal camel and donkey markets of Egypt. The market is usually held on Sunday, and is a most picturesque sight, as natives from all parts of Egypt flock to it. It is held in a large palm-grove near the village, and is often visited by travellers who wish to see the picturesque costumes of the natives. This plate is one of the most successful in producing the colouring of Egypt in the spring-time.

Port Said and Suez.

The views of these two towns and the Canal will be particularly interesting to travellers from all parts of the world.



SUNDRIES

supplied by the

PHOTOCHROM ZURICH CO., L^d.

through all their agents in the United Kingdom.

1. **Albums of photochroms for the use of Tourists, Amateurs, Artists**, in handsomely emblazoned cover, in which the views are cut or mounted on the leaves.
2. **Fancy Albums** with plush-covers adorned by embossed leather-work, gilt-edged cut-mounts.
3. **Album-Boxes.**
4. **Portfolios** for sizes I to III.
5. **Easels** in various shapes of carvings, for sizes I to III, with or without gilt-edged protecting-glass.
6. **Photograph-Holders.**
7. **Views** of sizes I, II or III mounted on plush-blocks.
8. **Views** of sizes I, II or III on enameled mounts.
9. **Frames** of every description.
10. **Cut-boards** viz. cut-out mounts in all sizes with gilt-edges with special design, and cabinet mounts with name of view printed on front, if ordered in quantities.
11. **Souvenir-Cards** used as Christmas or Birthday cards for sizes I and II.
12. **Souvenir-Albums** for sizes I and II.
13. **Book-post Wrappers** suitable for sizes I and II. These envelopes are fitted with an ornamental leaf for writing down the address of the receiver. They are particularly used for sending out on festival occasions a picture on photographic mount or unmounted, either of size I or II.

28

Photochroms are bought

in all countries throughout the world
as mementos of *excursions* or *journeys*, and for
presents of all kinds,
for *amateur-collections* and *scientific purposes*,
by *school-boards* and *architects*,
for *artistic models*, &c., &c.

Framed Photochroms
are especially adapted for drawing-room decoration.

Valuable additions to the collection
are made at regular intervals and by series of the most interesting
views of natural scenery, &c., of all parts of the world.

Beautiful collection of English views.


These works of art
have as much depth and tone of colour as an oil-painting combined
with the accuracy of a photograph.

The Egyptian Collection

Size III, No. 2101 to 2184, page 34/36

contains a series of splendid instantaneous views portraying
Egypt and its people.

A choice collection of Palestine and other oriental
views is being issued successively.



CONTENTS

OF CATALOGUE OF PHOTOCHROMS.

18th edition.

		Page.
General Remarks	2nd page of cover.	
Size I ca. $4\frac{3}{4} \times 6\frac{1}{2}$ inch. unmounted	German Switzerland	1—8
	French Switzerland	3, 6, 7
	Italian Switzerland	6
	Austria	8—10
	Germany	10—11
	America, England, France	11—12
	German Switzerland	12—19
Size II ca. $6\frac{1}{8} \times 8\frac{3}{4}$ inch. unmounted	French Switzerland	14, 17—19
	Italian Switzerland	17—18
	Austria	20—21
	Germany	21—24
	France	25—26
	Italy	26—28
	Riviera	28—29
United Kingdom	29—33	
Size III $8\frac{1}{8}$ by $10\frac{1}{2}$ inch. unmounted		33—36
IV 11 by $14\frac{1}{2}$ " "		36—37
V $13\frac{3}{4}$ by 18 " "		37—38
VI $16\frac{1}{2}$ by $20\frac{1}{2}$ " "		38—40
VII $19\frac{3}{4}$ by $25\frac{1}{2}$ " "		40—41
Panoramas, Portraiture		41
Extra-Sizes. Forum Romanum unmounted 17 by 36 inch.)		
The Montblanc Panorama " 19 by 36 ")		42
The Gorner Grat Panorama, large size " 19 by 36 ")		
Studies in sizes I and II		43—44
Comparative table of Subjects		45—46
Requisites of photochroms		52

Zurich, December 1894.
 London,

The PHOTOCHROM ZURICH CO., LIMD.

— Catalogue sent post-free on application. —