

L.A. 1314
5
GOLD MEDAL PARIS 1889.

LIST No. 10.

Published February 15th, 1892.

CATALOGUE

of

Coloured Photographs

from the

Photochrom Zurich.

(Paid-up Share Capital: £ 21,000.)



The Collection is kept in stock at



New Catalogues are published from time to time and are sent postfree on demand addressed to the above mentioned dépôt or to the Photochrom Zurich (Switzerland).

General Remarks.

The «PHOTOCHROM ZURICH» Company has made up to now coloured photographs in seven different sizes, mentioned in this Catalogue

by FORMAT I	measuring unmounted	$4\frac{3}{4}$ — $6\frac{1}{2}$ inch.
FORMAT II	»	$6\frac{1}{3}$ — $8\frac{3}{4}$ »
FORMAT III	»	$8\frac{1}{3}$ — $10\frac{1}{2}$ »
FORMAT IV	»	11— $14\frac{1}{2}$ »
FORMAT V	»	$13\frac{3}{4}$ —18 »
FORMAT VI	»	$16\frac{1}{2}$ — $20\frac{1}{2}$ »
FORMAT VII	»	19— $25\frac{1}{2}$ »

These coloured photographs are sold:

a = unmounted ;

b = mounted on photographic cardboard and gilt-edged ;

c = mounted on tinted card, large size, with gilt line.


In ordering please state besides the numbers and size, the *kind of mounting (b or c)* or whether you want the pictures *unmounted. (a)*

The numbers marked by a * are novelties of the quarter in which this catalogue has been issued.

The manufacturer in Zurich does not fill any orders to private people.


Size I.

1. Orchard near Zurich.
2. Andermatt, Switzerland, in winter.
3. Church at Cellerina, Engadine.
4. Woodcutter, near Zurich.
5. Nut-tree near Zurich.
6. Bridge and Mill, near Zurich.
7. Rustic Bridge over a Torrent, near Zurich.
8. Orchard, near Zurich, in winter.
9. Lime-tree at Sihlhölzli, Zurich.
10. Edge of a Wood in winter, Switzerland.
11. Path through a Wood in winter, No. 1.
12. Fir-Wood in winter, Switzerland.
13. Edge of a Fir-Wood in winter, Switzerland, No. 1.
14. Clearing in Forest, and Chalet in winter, Switzerland.
15. Path through a Wood in winter, Switzerland, No. 2.
16. " " " " " 3.
17. " " " " " 4.
18. " " " " " 5.
19. Bridge and Brook, near Zurich.
20. Clearing in a Forest, near Zurich, No. 1.
21. Edge of a Fir-Wood, in winter, Switzerland, No. 2.
22. Pear-tree, near Zurich.
23. Path through a Wood, near Zurich.
24. Clearing in Forest, near Zurich, No. 2.
25. Pear-tree and Orchard, in winter, Switzerland.
26. Pear-tree and Fountain, near Zurich, in winter.
27. Border of Pine-forest, Burghölzli, Zurich.
28. Frozen Waterfall, near Göschenen, St. Gothard.
29. Frozen Waterfall and Brook, near Amden, Switzerland.
30. Ravine with Brook, near Amden, Switzerland.
31. Frozen Waterfall, near Amden, Switzerland.
32. Precipice and frozen Waterfall, near Amden, Switzerland.
33. Waterfall in winter, near Göschenen, St. Gothard.
34. Lucerne, the Court Chapel and National Hotel.

 In ordering any of the above, not only the numbers, but also the size (I, II, III, etc.), the style of mounting (b or c), should be stated.


Size I (Continued).

35. Lake of St. Moritz in the Engadine.
36. Schuls, near the Baths of Tarasp, Engadine.
37. Churwalden, Grisons.
38. Village of St. Moritz, Engadine.
39. Village of Klosters, Prättigau, Grisons.
40. Lucerne and Mount Pilatus.
41. Alpine Cottages, near Klosters.
42. The Fall of Inn, near St. Moritz.
43. Alpine View on the Lake of Wallenstadt.
44. Chalet, with a view of the Windgellen.
45. Orchard on the Sihl, near Zurich.
46. On the Road to the Klöntal-Glaris.
47. Chalet, near Göschenen, St. Gothard.
48. Farm, near Netstall-Glaris.
49. Rocks, and View of the Village of Netstall-Glaris.
50. Woodcutters, near Zurich.
51. View of the Mist from the Zürichberg.
52. Study of Hoar-Frost, No. 1.
53. " " " 2.
54. " " " 3.
55. " " " 4.
56. Zurich, The Cathedral seen from the embankment.
57. " Road near the Tonhalle with view on St. Peter's church.
58. " The Steam-boat pier at the Bahnhofstrasse.
59. Blooming Pear-tree, No. 1, Zug.
60. " " " 2, "
61. " " " 3, "
62. " " " 4, "
63. " " " 5, near Zurich.
64. " " " 6, "
65. Village Appenzell.
66. Gais in Canton Appenzell.
67. At the Wildkirchli, Appenzell.
68. On the Ebenalp, Appenzell.

 In ordering any of the above, not only the numbers, but also the size (I, II, III, etc.), the style of mounting (b or c), should be stated.

Size I (Continued).

69. Seealp-Lake with Rosszahn, Appenzell.
70. The Lake on Säntis, Appenzell.
71. The Meglisalp-hut, Appenzell.
72. Top of Säntis, No. 1, Appenzell.
73. " " " 2, " "
74. On the Axenstrasse, Lake of Lucerne.
75. Walchwyl on Lake of Zug, No. 1.
76. " " " 2, " "
77. Between Lauterbrunnen and Grindelwald, Bernese Oberland.
78. Between Lauterbrunnen and Mürren, Bernese Oberland.
79. Zweilütschinen-Valley.
80. Grindelwald and the Wetterhorn, No. 1.
81. " " " 2, " "
82. Mönch and Jungfrau on the road from Isenfluh to Mürren.
83. The Lake of Brienz with the Rothorn, view on the Giesbachhotel.
84. Iseltwald on Lake of Brienz, Bernese Oberland.
85. St. Beatenberg and the Niesen, " "
86. The Chapel at St. Beatenberg, " "
87. Near Engelberg, Canton of Unterwalden.
88. The Fall of the Rhine.
89. Maloja and the Lake of Sils, Engadine.
90. Campi-Ruine over the Albula near Thusis, Grisons.
91. Alpine Road to Cavaloggio-Lake and Monte Forno, Grisons.
92. The hut near Cavaloggio-Lake with Monte Forno, Grisons.
93. St. Moritz with the Lake, Engadine.
94. St. Moritz the upper part, Engadine.
95. Alpine-valley near St. Moritz, Engadine.
96. Pontresina, Engadine.
97. Domletsch, Thusis and Sils, Grisons.
98. Campfer and Silvaplana, Engadine.
99. Campfer, Engadine.
100. On the top of the Mythen near Schwyz.
101. Rigi-First: View on the Lake of IV Cantons.
102. " Scheideck: View on the "Viznauer-Stock".

 In ordering any of the above, not only the numbers, but also the size (I, II, III, etc.), the style of mounting (b or c), should be stated.

Size I (Continued).

103. Rigi-Scheideck: View on Gersau and on the Lake of IV Cantons.
104. ,, Rotstock: View on Vitznau.
105. Lucerne, General view of the town.
106. ,, View of the "Schweizerhof".
107. ,, The Hotel "National" and the "Hofkirche" seen
from the steamboat-pier.
108. ,, The Chapel Bridge.
109. ,, The Upper Bridge and the Swan Hotel.
110. ,, The "Hofkirche" and Hotel "National".
111. ,, The Quay and the "Hofkirche".
112. Fluelen, on the Lake of IV Cantons.
113. The Chapel of Wilhelm Tell.
114. Axenstein with the view on the "Urirotstock".
115. Axenfels, view on the Lake of IV Cantons and the "Urirotstock".
116. Brunnen, on the Lake of IV Cantons.
117. Schöneegg, on the Lake of IV Cantons.
118. St. Gotthard railway, view on the Lake of IV Cantons and the
"Urirotstock".
119. St. Gotthard railway, view from Sisikon on the Lake of IV Cantons.
120. Brunnen, seen from the "Axenstrasse".
121. Brunnen and Mythen seen from Seelisberg.
122. Gersau, on the Lake of IV Cantons.
123. Vitznau and the Rigi railway.
124. Rigikaltbad.
125. Geneva, Isle of J. J. Rousseau.
126. Cloister Wesemlin near Lucerne.
127. Engelberg, in winter.
128. Stanzstaad, view of the village and the "Pilatus".
129. Pilatus, view of the "Emsigen-Alp" No. 1.
130. ,, ,, ,, ,, ,, 2.
131. Rigi, General view of the Lake of IV Cantons seen from the Rigi.
132. ,, view from "Kulm", No. 1.
133. ,, ,, ,, ,, ,, 2.
134. ,, the "Känzeli".

In ordering any of the above, not only the numbers, but also the size (I, II, III, etc.), the style of mounting (b or c), should be stated.


Size I (Continued).

135. Rigi, the "Kaltbad".
 136. Pilatus, view from Mattalp on the Alpnach lake. No. 1.
 137. " view from Mattalp on the Alpnach lake. No. 2.
 138. " view of Rigi-First.
 139. Lake of IV Cantons: Axenstrasse I, view on the Lake.
 140. " " " " II, " " " "
 141. " " " " III, " " Treib.
 142. " " " Axenstr. IV view on Fluelen and Bristenstock.
 143. " " " The "Schillerstein" near Brunnen.
 144. " " " Grütli.
 145. " " " Axenstein with view on Brunnen.
 146. Lucerne, The Lion monument.
 147. Pilatus, Klimeshorn.
 148. " Ascent through the "Chriesloch".
 149. " The Railway near Mattalp.
 150. Interlaken, Total view.
 151. The "Faulensee" near Interlaken.
 152. Lake of Thoune, Beatenbucht, Steamboat-pier.
 153. Lake of Thoune, Oberhofen.
 154. Thoune and the grand Hotel Thunerhof.
 155. Lake of Thoune, the Dikes of the Aare.
 156. Bernese-Oberland, view of Mürren, Breithorn and Tschingelgrat.
 157. " " " " " Tschingelgrat and Gspaltenhorn.
 158. " " view of Little Scheidegg and Wetterhorn.
 159. " " The Eiger, view of Wengernalpe.
 160. " " Alpine Cottages near Rosenlauri.
 161. " " Grindelwald seen from Mettenberg.
 162. Geneva, the Brunswic Monument.
 163. " la Place du Molard.
 164. Study of Hoar-Frost near Zurich.
 165. Bernese Oberland. Jungfrau, Mönch and Eiger seen from Beatenberg.
 166. " " Tschingel seen from the Kienthal.
 167. Innsbruck.

In ordering any of the above, not only the numbers, but also the size (I, II, III, etc.), the style of mounting (b or c), should be stated.


Size I (Continued).

168. Sunrise from the top of Rigi Rothstock.
169. St. Gotthard railway. View of Amsteg.
170. " " View of Airolo.
171. Valais, General-view of Sion.
172. Valais. Castle-ruin of Tourbillon near Sion, Switzerland.
173. " Interior of the ruin of Tourbillon near Sion, Switzerland.
174. " Castle-ruin of Vex, Switzerland.
175. " Castle-ruin near Chaley, Switzerland.
176. " Village of Tourtemagne, " "
177. " Castle-ruin of Saxon, " "
178. " The old castle "La Géronda" near Sierre, Switzerland.
179. Upper Bavaria. Egern on the Tegernsee.
180. " " The "Königsee" seen from the Kesselalpe.
181. Tessin, Ascona on Lago Maggiore, Switzerland.
182. Zurich, seen from the New Bridge.
183. " seen from the St. Peter's church.
184. Valais. The ancient church "La Valère" at Sion, Switzerland.
185. " The Mayens chapel above Sion, " "
186. " Sierre seen from Goubin, " "
187. " The Anniviers-valley seen from St. Luc, " "
188. Bernese Oberland. Water-Falls near the Rosenlauri baths.
189. Wellhörner, view on the valley of Rosenlauri.
190. Gotthard-Railway beneath Wasen.
191. " " above " "
192. " " near " "
193. " " near Gurnellen.
194. " " view of Göschenen.
195. " " " " Amsteg.
196. Tyrol. Hinter-Bärenbad with Unterkunftshütte, (Alpine country).
197. Lucerne, with mountains seen from the Gütsch.
198. Bernese Oberland. Alpine cottages with view on Mönch and Jungfrau.
199. " " Alpine cottages with view on Wengernalp.

 In ordering any of the above, not only the numbers, but also the size (I, II, III, etc.), the style of mounting (**b** or **c**), should be stated.


Size I (Continued).

200. Heidelberg, view of the town and castle, No. 1.
 201. " " " " " " " " 2.
 202. " The Castle-yard " " " 1.
 203. " " " " " " " 2.
 204. England. Hampton Court Palace seen from the Park.
 205. " Penthurst-Park.
 206. England. Oak-tree in "Richmond-Park".
 207. America, Lake Waccabuc, Westchester County N. J.
 208. Bernese Oberland, The Kander river with alpine shrubberies.
 209. " " Alpine country near Lenk.
 210. " " Falls of the Simmen-river near Lenk.
 211. " " The village of Lenk.
 212. " " Thoune with Niesen and Bluemlisalp.
 213. Lake Lemman, Chillon Castle near Montreux-Clarens.
 214. " " Chillon Castle with Dent du Midi.
 215. " " Hotel des Alpes at Territet, funicular railway
 Territet-Glion.
 216. Engelberg, View on the "Spannörter".
 217. Abbazia, Bathing-places of the Austrian Southern Railway.
 *218. Glaris, The "Schreienfall" near Linththal.
 *219. " The "Linthschlucht" " "
 *220. " The Glärnisch-mountains seen from above the Hotel
 Klönthal.
 *221. " The "Ruche Glärnisch" and "Vrenelisgärtli" seen
 from the Klönthalroad.
 *222. " The Sandalp and summit of Tödi.
 *223. " The Klönthal, Alpine-valley in summer.
 *224. Bernese Oberland. Falls of the "Simme".
 *225. " " The Staubbach.
 *226. " " Funicular railway on St. Beatenberg
 with Niesen.
 *227. " " The ice-sea of the glacier of Grindelwald.
 *228. " " Crack on the glacier of Rosenlauri Nr. 1.
 *229. " " " " " " " " 2.

 In ordering any of the above, not only the numbers, but also the size (I, II, III etc.), the style of mounting (b or c), should be stated.


Size I (Continued).

- *230. Bernese Oberland. *The Jungfrau seen from Mürren.*
*231. " " *The "Schinige Platte" and Jungfrau, Mönch and Eiger.*
*232. " " *The Iffigensee near Lenk with Mittags-horn and Laufbodenhorn.*
*233. Titlis. *The Panorama seen from the Titlis.*
*234. " *The "Nollen" on the way from Engelberg to the Titlis.*
*235. Grimsel-road. *The Grimselhouse.*
*236. St. Gotthard railway. *Bridge near Wasen.*
*237. Lake of Zoug.
*238. Valais. *La Tour des Sorcières at Sion.*
*239. Lake Lemman. *Funicular railway Territet-Glion.*
*240. " " *Church at Montreux with Dent du Midi.*
*241. " " *and the alps of Savoy.*
*242. " " *The Chillon castle seen from the north.*
*243. " " " " " *with Dent du Midi.*
*244. Lake of Lugano. *Gandria.*



Size II.

1001. *Entrance to Swiss Village in winter, near Zurich.*
1002. *Botanical Garden in Zurich, in winter.*
1003. *Garden, with view of the Lake of Zurich, in winter.*
1004. *Red Beach in the Botanical Garden in Zurich, in winter.*
1005. *Alpine Firs in winter, No. 1, near Näfels, Switzerland.*
1006. *The Wiggis Rock, Switzerland.*
1007. *Alpine Firs, in winter, No. 2.*
1008. *Alpine Firs and Brook in winter.*
1009. *Chestnut-tree covered with snow.*
1010. *Landscape and Mill, in winter.*
1011. *Church and Village of St. Moritz, Engadine, in winter*


 *In ordering any of the above, not only the numbers, but also the size (I, II, III etc.), the style of mounting (b or c), should be stated.*

Size II (Continued).


1012. Apple-trees in winter.
1013. Old Lime-tree in winter.
1014. Nut-tree in winter.
1015. Pear-tree in winter.
1016. Landscape in winter, near Davos.
1017. Dry Torrent-bed, No. 1, Grisons, Switzerland.
1018. View of the Engadine.
1019. Dry Torrent-bed, No. 2, Grisons, Switzerland.
1020. " " " 3, " "
1021. Chalet near Davos, in winter, No. 1.
1022. Church of Frauenkirch near Davos, in winter.
1023. Chalet near Davos, in winter, No. 2.
1024. " " " 3.
1025. Edge of a Wood near Näfels, Switzerland.
1026. Edge of a Wood in winter.
1027. Edge of a Fir-wood in winter.
1028. Alpine Beach in winter.
1029. Chalet, near Glaris.
1030. Interior of Alpine Forest in winter, No. 1.
1031. " " " " 2.
1032. " " " " 3.
1033. Study in hoar-frost: Interior of a Park.
1034. Study in hoar-frost: Interior of a Wood.
1035. " " Edge of a Wood, No. 1.
1036. " " " " " 2.

PARIS EXHIBITION 1889.

1037. The Central Dome, No. 1.
1038. " " " " 2.
1039. View of the Gardens and the Central Dome.
1040. The luminous Fountain seen from the front.
1041. View taken from under the Eiffel Tower.
1042. The grand luminous Fountain and the Eiffel Tower.


 In ordering any of the above, not only the numbers, but also the size (I, II, III etc.), the style of mounting (b or c), should be stated.

1043. *The Trocadero.*
1044. *The Gallery of Machinery.*
1045. *Entrance at the Bridge of Jena.*
1046. *The Art-gallery.*
1047. *The luminous Fountain and the Central Dome.*
1048. *Under the Eiffel Tower.*
1049. *The Trocadero seen under the Eiffel Tower.*
1050. *The luminous Fountain and the Eiffel Tower.*
1051. *The Bridge of Jena and the Eiffel Tower.*
1052. *The Eiffel Tower.*
1053. *Entrance at the Jena Bridge with view of the Seine.*
1054. *PARIS, Boulevard des Italiens.*
1055. " *The Bridge of Alma.*
1056. *MARSEILLE, Conservatory of Music and the Library.*
1057. " *The Reserve of Roubion.*
1058. *NICE, The Reserve.*
1059. *MONTE CARLO, Viaduct over the ravine of St. Devote.*
1060. " " *Going to the Casino.*
1061. " " *The Theatre of the Casino.*
1062. *CANNES, The Lighthouse.*
1063. " *The Tower Mont Chevalier and Calvary.*
1064. *VILLAFRANCA, View of the town with the "Lancaster",
man-of-war (American) in the foreground.*
1065. *MENTONE, seen from the port.*
1066. " *Bridge of St. Louis.*
1067. " *Shepherd in the Olivegrove.*
1068. " *Olivegrove.*
1069. *MONTE CARLO, The Terrace.*
1070. " " *The Gambling-Hall in the Casino.*
1071. " " *The Room of the Duke of York.*
1072. *NICE, Bridge over the Paillon.*
1073. " *Boulevard du Midi.*
1074. *MONTE CARLO, Atrium of the Casino.*
1075. *CANNES, The Harbour.*

 *In ordering any of the above, not only the numbers, but also the size (I, II, III, etc.), the style of mounting (b or c), should be stated.*


Size II (Continued).

1076. CANNES, *View of the Castle St. Marguerite.*
1077. SAN REMO, *Cour du Midi*
1078. ROME, *Piazza Minerva.*
1079. VENISE, *Interior of the Doges-Palace with the gigantic Staircase.*
1080. ST. RAPHAEL, *View of the Cathedral.*
1081. MONTE CARLO, *seen from the Castle.*
1082. MONACO, *Total view of the Principality.*
1083. VILLAFRANCA, *View of the Harbour and the Town.*
1084. NICE, *The Harbour.*
1085. MENTONE, *seen from Cape Martin.*
1086. NICE, *Panorama.*
1087. MARSEILLE, *Corniche-Route with the Château d'If in the background.*
1088. MONACO, *Interior of Château.*
1089. VENTIMILLE, *The Town.*
1090. " " "
1091. GENOVA, *Interior of the Campo-Santo-Chapel.*
1092. NAPLES, *Convent San Martino with Burying-ground.*
1093. " *Interior of Church of San Martino.*
1094. " *Trinita-Maggiore.*
1095. ROME, *Piazza di Spagna.*
1096. " *Triumphal Arch of Septimus Severus.*
1097. " *Bridge and St. Ange Castle.*
1098. " *Vesta's Temple.*
1099. " *Saturnus Temple and Triumphal Arch of Septimus Severus.*
1100. VENICE, *Piazza San Marco.*
1101. " *Rialto-Bridge.*
1102. " *The grand Channel with the Rialto-Bridge.*
1103. " *Tolentini-Bridge and Papadopoli-Gardens.*
1104. " *Procurazie vecchie ed Orologio.*
1105. " *The Church „S. Giovanni e Paolo“ and the Monument Colleoni.*

 In ordering any of the above, not only the numbers, but also the size (I, II, III, etc.), the style of mounting (b or c), should be stated.

Size II (Continued).

1106. VENICE, Canal Grande and Palazzo Foscari.
1107. " Church S. Geremia.
1108. " The Bridge of sighs.
1109. " Monument Victor Emanuel.
1110. " Vendramin-Palace.
1111. " Church and Hospital S. Giovanni e Paolo.
1112. " La Piazzetta.
1113. " The Golden House.
1114. " Church San Mose.
1115. " The „Orologio“.
1116. " In front of the Doges' Palace.
1117. " Doges' Palace and Bridge of sighs.
1118. " Arsenal.
1119. " Loggetta di San Marco.
1120. " Columns of San Marco church.
1121. " Chiesa di Salute.
1122. " Chiesa San Simone Piccolo.
1123. " Entrance to Canale Grande.
1124. " Riva Schiavoni seen from S. Zaccane.
1125. " Near San Marco.
1126. GENOVA, A funeral vault at the Campo Santo.
1127. MONTE CARLO, The "Trente et Quarante"-Hall.
1128. " The Theatre-Hall.
1129. PARIS, Galerie du Musée du Louvre.
1130. " The great Staircase of the Grand Opera.
1131. SAN REMO, The Promenade.
1132. " After the earthquake.
1133. " Villa Cirio. The late Emperor Frederic's abode.
1134. GRASSE, Riviera, Villa Nevada.
1135. MENTONE, seen towards East from the Cemetery.
1136. RIGI-SCHEIDECK. View towards Gersau and the southwestern
Mountains.
1137. " " Towards Hochfluh and the Alps.
1138. RIGI-SCHILT, View on the Lake between Vitznau and Beggenried.


 In ordering any of the above, not only the numbers, but also the size (I, II, III, etc.), the style of mounting (**b** or **c**), should be stated.

Size II (Continued).

1139. RIGI, view on the alps from above the Kaltbad.
1140. LUCERNE, the Quay.
1141. " The town from the "Gütsch".
1142. ROME, Triumphal Arch of Constantin.
1143. " " " " Titus.
1144. " Place of Monte Citorio.
1145. " Santa Maria Maggiore.
1146. " Fountain "Acqua Felice".
1147. FLUELEN, on the Lake of IV Cantons.
1148. WÄGGIS, on the Lake of IV Cantons.
1149. RIGI, the "Klösterli".
1150. AXENSTRASSE, view on the Lake, No. 1.
1151. " " " " " 2.
1152. " " on Fluelen and the "Bristenstock".
1153. PARIS, Monument of Alexander Dumas.
1154. " Place de la Bastille.
1155. " " " " République.
1156. PARIS, The cathedral near the East railway station.
1157. " The Exchange.
1158. " Place Clichy.
1159. " Church St. Geneviève.
1160. " Le Panthéon and la rue Soufflot.
1161. " Bridge of St. Michael and Notre Dame.
1162. " Le Panthéon.
1163. MARSEILLE, Quai de la Fraternité, view No. 1.
1164. MARSEILLE, Quai de la Fraternité, view No. 2.
1165. " " " " " " " 3.
1166. CANNES, Place Massena.
1167. NIZZA, the Townhall.
1168. " Gambetta's Tomb.
1169. MONTE CARLO, the room of the Duke of York, view No. 2.
1170. " No. 2.
1171. " the "Casino".
1172. ROME, Trajan-pillar.


In ordering any of the above, not only the numbers, but also the size (I, II, III etc.), the style of mounting (b or c), should be stated.

1173. ROME, *St. Peter's place.*
1174. ,, *Capitol-place.*
1175. ,, *New Fountain and Diocletian's Spring.*
1176. ,, *the "Colosseum".*
1177. ,, *the "Forum".*
1178. ,, *Place of Venice.*
1179. ,, *St. Peters place.*
1180. ,, *Church "Gesù".*
1181. ,, *Place St. Jean de Latran.*
1182. ,, *Campidoglio.*
1183. NAPLES, *view of the harbour and of the cathedral St. Elma.*
1184. GENOA, *Harbour and City.*
1185. VENICE, *Rialto Bridge.*
1186. ,, *the Grand Channel.*
1187. ,, *St. Marcus Church.*
1188. SAN REMO, *Church of St. Michael after the earthquake.*
1189. SAN REMO, *Bridge and total view of the town.*
1190. MYTHEN, *seen from "Treib".*
1191. ,, ,, *"Seelisberg".*
1192. PILATUS, *view from Mattalp on the Alpnach lake.*
1193. ST. MORITZ, *the Church.*
1194. DAVOSPLATZ, *Panorama.*
1195. DAVOSDÖRFLI, *Panorama.*
1196. ,, *view on the "Seehorn".*
1197. UPPER ENGADINE, *Sils Maria.*
1198. ,, ,, *Valley of Sertig and the Ducan.*
1199. DAVOS, *a part of the Landwasserstrasse.*
1200. GENEVA, *the Theatre and the Dufour-Monument.*
1201. ,, *the National Monument in the English gardens.*
1202. ,, *Isle Rousseau.*
1203. MARSEILLE, *Entrance to the old Harbour.*
1204. ,, *St. Augustin Church.*
1205. ,, *view of Notre Dame de la Garde.*
1206. MENTONE, *Shepherd in an olive grove.*

 *In ordering any of the above, not only the numbers, but also the size (I, II, III etc.), the style of mounting (b or c), should be stated.*


Size II (Continued).

1207. MONTE-CARLO, *Way up to the Casino.*
1208. " " *Total view of the Gardens.*
1209. MONACO, *Court-yard of the Castle.*
1210. NAPLES, *a part of the Harbour.*
1211. " *Piazza d'Olivo.*
1212. " *Place of S. Ferdinando Church.*
1213. " *the Plebiscite Place.*
1214. " *the Martyrs's Place.*
1215. " *S. Martino Cloister.*
1216. VENICE, *the Italian Custum-house near the harbour*
1217. " *the grand Channel, view I.*
1218. VENICE, *the grand Channel, view II.*
1219. " *The Doges's Palace with the Church.*
1220. " " " " *and the Marcus Columns.*
1221. " *The Doges's Palace and the Piazzetta.*
1222. VENICE, *the gigantic Staircase.*
1223. SAN REMO, *Panorama.*
1224. " " *Gardens of Umberto Primo.*
1225. " " *the Royal Hotel with Gardens.*
1226. GENOVA, *the Columbus Monument.*
1227. " *Piazza dell' Annunziata.*
1228. DAVOS DÖRFLI, *with the "Seehorn", in winter.*
1229. DAVOS PLATZ, (No. 1), *with the "Chiahorn", in winter.*
1230. DAVOS PLATZ, (No. 2), *in winter, with the "Seehorn".*
1231. " " *fir-trees in winter near Davos.*
1232. " " (No. 3), *in summer, with the "Seehorn".*
1233. LUGANO, *in winter, with S. Salvatore.*
1234. " *General-view on the Lake, the Town and the Alps*
taken from Paradiso.
1235. MONTE BRÉ. *View of the Village with the Lake of Lugano*
and the Alps.
1236. LAKE OF COMO, *the Village of Campione.*
1237. BELLAGGIO, *on the Lake of Como.*
1238. ENGADINE. *Sils Maria No. 2.*

 *In ordering any of the above, not only the numbers, but also the size (I, II, III etc.), the style of mounting (b or c), should be stated.*


Size II (Continued).

1239. VALAIS. *Castle-ruin de la Soie near Savièse.*
1240. *The Werra Castle.*
1241. *Castle and Village of Grone near Sion.*
1242. *Cathedral of Sion.*
1243. *Gate of Scex near Vouvry.*
1244. *Castle of Stockalper at Brigue.*
1245. TESSIN. *St. Gotthard railway. The Valley of the Tessin.
River near Lavorgo.*
1246. *Giornico. Chestnut-tree with Peasant-Hut.*
1247. *" Chestnut-trees, Church and Water-Fall.*
1248. *Old chestnut-tree near Giornico.*
1249. HEIDELBERG, *seen from the Philosophenweg.*
1250. *" seen from the Hirschgasse.*
1252. ALPINE LANDSCAPE, *Appenzell.*
1253. THE VILLAGE OF TEUFEN, *Appenzell.*
1254. HEIDELBERG, *seen from the Terrace.*
1255. THE HEIDELBERG-CASTLE, *seen from the Terrace.*
1256. GRISONS. *Gorges of the "Landquart" near Klosters, Switzerl.*
1257. *" Gorges of the "Landquart" with foot-bridge
near Klosters, Switzerland.*
1258. VAUD. *Gryon with the Grand Muveran.*
1259. VALAIS. *Ruin of the Castle of Granges.*
1260. *" Goubin-Tower with view in the mountains.*
1261. *" Gampel and view in the mountains.*
1262. *" Castle of Grimisnat.*
1263. *" La Bella Tola, seen from St. Luc.*
1264. *" Sion, view taken from Tourbillon.*
1265. BERNESE OBERLAND. *The Jungfrau, view from Interlaken.*
1266. *" " Ringgenberg on the lake of Brienz.*
1267. GLARIS. *View of the town and the Alps.*
1268. *" " " " " " " Glärnisch.*
1269. *" The village of Mollis with the Glärnisch chain of
mountains.*
1270. *" The Linthal and Tödi.*

 *In ordering any of the above, not only the numbers, but also the size (I, II, III etc.), the style of mounting (b or c), should be stated.*

Size II (Continued).

1271. GLARIS, *Alpine country near Linthal with view on the Tödi and Schreienbach.*
1272. ALPS OF GLARIS: *Selbsanft, Piz Urlaun, Tödi etc.*
1273. ALPINE LANDSCAPE *on the lake of Wallenstadt and view on the Sichelkamm.*
1274. LAKE OF WALLENSTADT *and view of the town from afar.*
1275. ENGLAND, *Gate-way to Hampton Court Palace.*
1276. " *Penshurst Place.*
1277. " *Farm-House near Tunbridge-Wells.*
1278. SCOTLAND, *Harbour of Bannatyne (Kyles of Bute).*
1279. ENGADINE, *St. Moritz with view on Pülaschin, Albana and Julier.*
1280. PILATUS, *"Emsigenalp" on the Pilatus.*
1281. RIGI-Unterstetten.
1282. MUNICH, *General view from the Maximilianeum.*
1283. " *The Maximilianeum.*
1284. " *The Bavaria with Ruhmeshalle.*
1285. " *The Propylees.*
1286. " *The Siegesthor.*
1287. " *The Glyptothek.*
1288. " *The New Academy of Fine Arts.*
1289. " *Theatinerkirche with Feldherrnhalle.*
1290. " *View from the Carlsthor to the Central Railwaystation*
1291. " *Statue of King Max II. of Bavaria.*
1292. BERNESE OBERLAND, *Lake of Thoune with Blümlisalp and Niesen.*
1293. " " *Church and castle of Thoune with view on the Stockhorn.*
1294. " " *Spiez on the lake of Thoune.*
1295. " " *Boarding-house „Blausee“ in the valley of the Kander.*
- *1296. GLARIS. *The „Obersee and Brünnelistock“.*
- *1297. " *Obstalden towards the Wallensee.*
- *1298. THE RHINE. *Bingen seen from the Niederwald.*


 *In ordering any of the above, not only the numbers, but also the size (I, II, III etc.), the style of mounting (b or c), should be stated.*

Size II (Continued).

- *1299. *The Rhine. Bingen seen from the Rossel, with the Mäusethurm.*
- *1300. " " *Altenahr.*
- *1301. " " *St. Goar.*
- *1302. " " *Remagen.*
- *1303. *LAKE LEMAN. Chillon Castle.*
- *1304. " " *Montreux with Dent du Midi.*
- *1305. " " *Montreux. General view.*
- *1306. *MONTBLANC. Ascent of the Montblanc. Le Dôme et l'Aiguille du Goûter.*
- *1307. " " *Séracs de la Jonction beneath the Grands Mulets.*
- *1308. " " *Ascent of the Montblanc. Passage over a crack of ice.*
- *1309. " " *Ice-pyramids on the Bosson glacier.*
- *1310. " " *Séracs and Aiguille du Midi from beneath the Grands Mulets.*
- *1311. " " *The Ice-sea. Aiguille du Géant and the Grandes Jorasses.*
- *1312. " " *The summit. Dôme and Aiguille du Goûter from beneath Pierre-Pointue.*
- *1313. " " *The Ice-Sea and the valley of Chamonix, seen from the Chapeau.*


Size III.

2001. *Engadine: The Lake of Statz near St. Moritz.*
2002. " " *Lake of Silvaplana.*
2003. " " *Fall of Bernina.*
2004. " " *On the Alp Surlei.*
2005. *Landscape in Spring: Blooming Pear-tree No. 1.*
2006. " " " " " " 2.

 *In ordering any of the above, not only the numbers, but also the size (I, II, III etc.), the style of mounting (b or c), should be stated.*

Size III (Continued).

2007. Maloja: *The Catholic Church with a view on Mount Rosso*
2008. " *The Villas in winter.* (and Forno in winter.
2009. " *and Lake of Sils.*
2010. St. Moritz, Engadine, and Lake.
2011. Ruins of High Rhaetia near Thusis.
2012. A view of the Jungfrau near Mürren.
2013. On the Alp Surlei, Engadine.
2014. The Solis-Bridge over the Albula, Grisons.
2015. Thusis and the entrance to the Viamala.
2016. Piz Margna with Campfer and Silvaplana, Engadine.
2017. St. Gotthard: Alpine Cottage with view of Göschenen Valley.
2018. Engelberg: View on the "Spannörter".
2019. Engadine: Tourists on the "Diavolezza glacier".
2020. " Morteratsch glacier.
2021. " The Dairy near Davos.
2022. Engadine: Lower Alpina and Piz Margna.
2023. " Silvaplana and Piz Margna.
2024. Ragaz: the Ruine of Wartenstein.
2025. Lake of Lugano, the Italian village San Mammete.
2026. " " " the S. Salvatore Railway.
2027. Lugano, seen from the S. Salvatore.
2028. " the Embankment, Nr. 1.
2029. " Embankment, Nr. 2.
2030. " Embankment and view on the Monte S. Salvatore
2031. " General-view.
2032. " taken from the St. Gotthard Railway.
2033. Upper Bavaria. The Königsee, seen from the Kesselalpe.
2034. " " The Kochelsee.
2035. " " Berchtesgaden.
2036. Bernese Oberland, Castle of Spiez on the lake of Thoun.
2037. " " Church on the Beatenberg with Eiger
Mönch and Jungfrau.
2038. " " The village of Adelboden with Engst-
ligen-valley.

 In ordering any of the above, not only the numbers, but also the size (**I, II, III** etc.), the style of mounting (**b** or **c**), should be stated.

Size IV.


2401. *Bernese Oberland, Spiez on the lake of Thoune.*
2402. " " *Oberhofen " " " " Eiger,
Mönch and Jungfrau.*
*2403. *Lake of IV Cantons. The Rütli and Urirothstock.*
*2404. *Baden-Baden. General view.*
*2405. *The Rhine. Rolandseck and Drachenfels.*
*2406. *Munich. General view.*
*2407. *Innsbruck. General view towards the south.*
*2408. *Montblanc. Ice-pyramids on the Bosson glacier.*
*2409. " " " *beneath the Grands Mulets.*
*2410. " *Ascent of the summit.*
*2411. " *Passage over a crack of ice. Ascent on the
summit.*

Size V.

2701. *Montblanc. The Bosson glacier and „Aiguille du Midi“.*
2702. " *The Ice-sea.*
2703. " *Serac near the Grands Mulets.*
2704. " *Crack of glacier near the Grands Mulets.*
*2705. *Upper Bavaria. Neuschwanstein Castle.*
*2706. *The Rhine. Rheinsteine-Castle.*

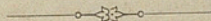
Size VI.


3001. *The Rosegg Glacier, near Pontresina, Engadine.*
3002. *Piz Bernina and Piz Morteratsch, Engadine.*
3003. *Mount Pers Glacier (Diavolezza tour), Engadine.*
3004. *The Ota Bridge in Engadine. Winter.*

 *In ordering any of the above, not only the numbers, but also the size (I, II, III etc.), the style of mounting (b or c) should be stated.*

Size VI (Continued.)

3005. Lake of Sils, Engadine.
3006. The Forno Glacier, Engadine.
3007. St. Moritz, Engadine. The Village.
3008. Ota Bridge, Engadine. Summer.
3009. The Fall of the Inn, near St. Moritz, Engadine.
3010. Falls of Rhine, Switzerland.
3011. Pontresina, Engadine.
3012. Bernina-Hospice, Engadine.
3013. The Glacier of Morteratsch, seen from the Bernina-Route,
3014. The Viamala, Grisons. [Engadine.
3015. The ruins of High-Rhaetia and Viamala, Grisons.
3016. Grindelwald and the Wetterhorn, Bernese Oberland.
3017. The Lake of Brienz, Bernese Oberland.
3018. Bernese-Oberland, The Jungfrau seen from Mürren.
3019. Engadine, Total view.
3020. Bernese Oberland, Well- and Wetterhorn seen from
Rosenlauri.
3021. " " Eiger and Mönch seen from Mürren.
3022. " " Village of Mürren and the Alps.
3023. " " The Glacier of Grindelwald.
3024. " " Lauterbrunnen and the Staubbach.
3025. Heidelberg, Castle-yard.
3026. Heidelberg-Castle. The Ruprechtsbau.
3027. Heidelberg. seen from the Philosophenweg.
3028. Brunnen and the Alps on the Lake of IV Cantons.
3029. Lake of IV Cantons with Rütli and Urirotstock, seen from
the Axenstrasse.
3030. Upper Bavaria. Berchtesgaden. General view.
*3031. Austria. Zell on Lake, Duchy Salzburg.
*3032. Upper Bavaria. Partenkirchen.
*3033. Brunnen and the valley of Schwytz seen from Seelisberg.
*3034. Innsbruck. General view towards the south.



 In ordering any of the above, not only the numbers, but
also the size (I, II, III etc.), the style of mounting
(b or c), should be stated.

Size VII.

4001. Innsbruck. General view.
4002. Salzburg. " "
*4003. Lake of IV. Cantons. The Urirothstock.
*4004. Upper Bavaria. Hohenschwangau.

Extra Size.

FORUM ROMANUM, 17 inches by 36 inches.
Unmounted and mounted.

