

LIST No. 13.August 1893.

# Catalogue of Views

Nach Nummern in

## Colour Photography

published by

The Photochrom Zurich Co., Limd.

7. St. Paul's Churchyard 7,

LONDON E. C.

and

ZURICH, Switzerland.

Views arranged to numerical order  Catalogue for the use of Agencies.

Agent:

STADTBIBLIOTHEK ZÜRICH



Particular attention is drawn to our special catalogue destined for the public in which the views are grouped according to districts or countries.

# General Remarks.

The measurement of views published are as follows:

SIZE	I	measuring	unmounted	$4\frac{3}{4}$ — $6\frac{1}{2}$	inch.
»	II	»	»	$6\frac{1}{3}$ — $8\frac{3}{4}$	»
»	III	»	»	$8\frac{1}{3}$ — $10\frac{1}{2}$	»
»	IV	»	»	11— $14\frac{1}{2}$	»
»	V	»	»	$13\frac{3}{4}$ —18	»
»	VI	»	»	$16\frac{1}{2}$ — $20\frac{1}{2}$	»
»	VII	»	»	$19\frac{3}{4}$ — $25\frac{1}{2}$	»

Extra Sizes see page 42 of this catalogue.

These colour photographs are sold:

*a* = unmounted;

*b* = mounted on photographic cardboard and gilt-edged;

*c* = mounted on tinted card, large size, with gilt line.

*d* = cut-boards (cut-out mount).

In ordering please state besides the numbers and size, the *kind of mounting (b or c)* or whether you want the pictures *unmounted. (a)*

The numbers marked by a \* are novelties of the quarter in which this catalogue has been issued.

Only duly appointed agents supplied.

H printed before a number means High size  $\square$ , all the other pictures are square  $\square$ .

# Size I.

1. Orchard near Zurich.
2. Andermatt, Switzerland, in winter.
3. Church at Cellerina, Engadine.
- H 4. Woodcutter, near Zurich.
- H 5. Nut-tree near Zurich.
- H 6. Bridge and Mill, near Zurich.
- H 7. Rustic Bridge over a Torrent, near Zurich.
- H 8. Orchard, near Zurich, in winter.
- H 9. Lime-tree at Sihlhölzli, Zurich.
- H 10. Edge of a Wood in winter, Switzerland.
- H 11. Path through a Wood in winter, No. 1.
- H 12. Fir-Wood in winter, Switzerland.
- H 13. Edge of a Fir-Wood in winter, Switzerland, No. 1.
- H 14. Clearing in Forest, and Chalet in winter, Switzerland.
- H 15. Path through a Wood in winter, Switzerland, No. 2.
- H 16. " " " " " 3.
- H 17. " " " " " 4.
- H 18. " " " " " 5.
- H 19. Bridge and Brook, near Zurich.
- H 20. Clearing in a Forest, near Zurich, No. 1.
- H 21. Edge of a Fir-Wood, in winter, Switzerland, No. 2.
- H 22. Pear-tree, near Zurich.
- H 23. Path through a Wood, near Zurich.
- H 24. Clearing in Forest, near Zurich, No. 2.
- H 25. Pear-tree and Orchard, in winter, Switzerland.
- H 26. Pear-tree and Fountain, near Zurich, in winter.
- H 27. Border of Pine-forest, Burghölzli, Zurich.
- H 28. Frozen Waterfall, near Göschenen, St. Gothard.
- H 29. Frozen Waterfall and Brook, near Amden, Switzerland.
- H 30. Ravine with Brook, near Amden, Switzerland.
- H 31. Frozen Waterfall, near Amden, Switzerland.
- H 32. Precipice and frozen Waterfall, near Amden, Switzerland.
- H 33. Waterfall in winter, near Göschenen, St. Gothard.
34. Lucerne, the Court Chapel and National Hotel.



In ordering any of the above, not only the numbers, but also the size (**I, II, III**, etc.), the style of mounting (**b** or **c**), should be stated.

Size II (Continued).

35. *Lake of St. Moritz in the Engadine.*  
36. *Schuls, near the Baths of Tarasp, Engadine.*  
37. *Churwalden, Grisons.*  
38. *Village of St. Moritz, Engadine.*  
39. *Village of Klosters, Prättigau, Grisons.*  
40. *Lucerne and Mount Pilatus.*  
41. *Alpine Cottages, near Klosters.*  
42. *The Fall of Inn, near St. Moritz.*  
43. *Alpine view on the Lake of Wallenstadt.*  
44. *Chalet, with a view of the Windgellen.*  
H 45. *Orchard on the Sihl, near Zurich.*  
H 46. *On the Road to the Klönthal-Glaris.*  
H 47. *Chalet, near Göschenen, St. Gotthard.*  
H 48. *Farm, near Netstall-Glaris.*  
H 49. *Rocks, and View of the Village of Netstall-Glaris.*  
H 50. *Woodcutters, near Zurich.*  
51. *View on the Mist from the Zurichberg.*  
H 52. *Study of Hoar-Frost, No. 1.*  
H 53.     "             "             "     2.  
H 54.     "             "             "     3.  
H 55.     "             "             "     4.  
H 56. *Zurich. The Cathedral seen from the embankment.*  
H 57.     "     *Road near the Tonhalle with view on St. Peter's church.*  
H 58.     "     *The Steam-boat pier at the Bahnhofstrasse.*  
H 59. *Pear-tree, in blossom No. 1, Zug.*  
H 60.     "             "             "     2,     "  
H 61.     "             "             "     3.     "  
H 62.     "             "             "     4,     "  
H 63.     "             "             "     5, near Zurich.  
H 64.     "             "             "     6,     "  
65. *Village Appenzell.*  
66. *Gais in Canton Appenzell.*  
67. *At the Wildkirchli, Appenzell.*  
68. *On the Ebenalp, Appenzell.*



---

*In ordering any of the above, not only the numbers, but also the size (I, II, III, etc.), the style of mounting (b or c), should be stated.*

Size II (Continued).

69. *Seealp-Lake with Roszahn, Appenzell.*  
70. *The Lake on Säntis, Appenzell.*  
71. *The Meglisalp-hut, Appenzell.*  
72. *Top of Säntis, No. 1, Appenzell.*  
73. *" " " 2, "*  
H 74. *On the Axenstrasse, Lake of IV Cantons.*  
H 75. *Walchwyl on Lake of Zug, No. 1.*  
H 76. *" " " 2.*  
77. *Between Lauterbrunnen and Grindelwald, Bernese Oberland.*  
78. *" " " Mürren, Bernese Oberland.*  
H 79. *Zweilütschen-Valley.*  
H 80. *Grindelwald and the Wetterhorn, No. 1.*  
81. *" " " 2.*  
82. *Mönch and Jungfrau on the road from Isenfluh to Mürren.*  
83. *The Lake of Brienz with the Rothorn, view on the Giesbachhotel.*  
84. *Iseltwald on Lake of Brienz, Bernese Oberland.*  
85. *St. Beatenberg and the Niesen, " "*  
86. *The Chapel at St. Beatenberg, " "*  
87. *Near Engelberg, Canton of Unterwalden.*  
88. *The Fall of the Rhine.*  
89. *Maloja and the Lake of Sils, Engadine.*  
H 90. *Campi-Ruins over the Albula near Thusis, Grisons.*  
H 91. *Alpine Road to Cavaloggio-Lake and Monte Forno, Grisons.*  
92. *The hut near Cavaloggio-Lake with Monte Forno, Grisons.*  
93. *St. Moritz with the Lake, Engadine.*  
H 94. *St. Moritz the upper part, Engadine.*  
95. *Alpine-valley, near St. Moritz, Engadine.*  
96. *Pontresina, Engadine.*  
97. *Domletsch, Thusis and Sils, Grisons.*  
98. *Campfer and Silvaplana, Engadine.*  
99. *Campfer, Engadine.*  
100. *On the top of the Mythen near Schwyz.*  
101. *Rigi-First: View on the Lake of IV Cantons.*  
102. *Rigi-Scheideck: View on the „Viznauer-Stock“.*


---

**In ordering any of the above, not only the numbers, but also the size (I, II, III etc.), the style of mounting (b or c), should be stated.**

Size I (Continued.)

103. Rigi-Scheideck: View on Gersau and on the Lake of IV Cantons.  
104. „ Rothstock: View on Viznau.  
105. Lucerne, General view of the town.  
106. „ View of the „Schweizerhof“.  
107. „ The Hotel „National“ and the „Hofkirche“ seen  
from the steamboat-pier.  
108. „ The Chapel Bridge.  
109. „ The Upper Bridge and the Swan Hotel.  
110. „ The „Hofkirche“ and Hotel „National“.  
111. „ The Quay and the „Hofkirche“.  
112. Flüelen, on the Lake of IV Cantons.  
113. The Chapel of William Tell.  
114. Axenstein with the view on the „Urirothstock“.  
115. Axenfels, view on the Lake of IV Cantons and the „Urirothstock“.  
116. Brunnen, on the Lake of IV Cantons.  
117. Schöneegg, on the Lake of IV Cantons.  
118. St. Gotthard railway, view on the Lake of IV Cantons and the  
„Urirothstock“.  
119. St. Gotthard railway, view from Sisikon on the Lake of IV Cantons.  
120. Brunnen, seen from the „Axenstrasse“.  
121. Brunnen and Mythen seen from Seelisberg.  
122. Gersau, on the Lake of IV Cantons.  
123. Viznau and the Rigi railway.  
124. Rigikaltbad.  
125. Geneva, Isle of J. J. Rousseau.  
126. Cloister Wesemlin near Lucerne.  
127. Engelberg, in winter.  
128. Stanzstaad, view of the village and the „Pilatus“.  
H 129. Pilatus, view of the „Emsigen-Alp“ No. 1.  
H 130. „ „ „ „ „ 2.  
131. Rigi, General view of the Lake of IV Cantons seen from the Rigi.  
132. „ view from „Kulm“, No. 1.  
133. „ „ „ „ „ 2.  
134. „ the „Känzeli“.

---

 In ordering any of the above, not only the numbers, but also the size (I, II, III, etc.), the style of mounting (b or c), should be stated.

Size I (Continued).

135. Rigi, the "Kaltbad".  
136. Pilatus, view from Mattalp on the Alpnach lake. No. 1.  
137. " view from Mattalp on the Alpnach lake. No. 2.  
138. " view of Rigi-First.  
H 139. Lake of IV Cantons: Axenstrasse I, view on the Lake.  
H 140. " " " " II, " " " "  
H 141. " " " " III, " " " " Treib.  
H 142. " " " Axenstr. IV, view on Fluelen and Bristenstock  
H 143. " " " The "Schillerstein" near Brunnen.  
144. " " " Grütli.  
H 145. " " " Axenstein with view on Brunnen.  
146. Lucerne, The Lion monument.  
147. Pilatus, Klimsenhorn.  
H 148. " Ascent through the "Chriesloch".  
149. " The Railway near Mattalp.  
150. Interlaken, Total view.  
151. The "Faulensee" near Interlaken.  
152. Lake of Thoune, Beatenbucht, Steamboat-pier.  
153. Lake of Thoune, Oberhofen.  
154. Thoune and the grand Hotel Thunerhof.  
155. Lake of Thoune, the Dikes of the Aare.  
156. Bernese-Oberland, view of Mürren, Breithorn and Tschingelgrat.  
157. " " " " " Tschingelgrat and Gspaltenhorn.  
158. " " view of Little Scheideck and Wetterhorn.  
159. " " The Eiger, view of Wengernalp.  
160. " " Alpine Cottages near Rosenlauri.  
161. " " Grindelwald seen from Mettenberg.  
162. Geneva, the Brunwic Monument.  
163. " la Place du Molard.  
H 164. Study of Hoar-Frost near Zurich.  
165. Bernese Oberland, Jungfrau, Mönch and Eiger seen from Beatenberg.  
166. " " Tschingel seen from the Kienthal.  
167. Innsbruck.


---

**In ordering any of the above, not only the numbers, but also the size (I, II, III, etc.), the style of mounting (b or c), should be stated.**

Size I (Continued).

168. Sunrise from the top of Rigi Rothstock.  
169. St. Gotthard railway. View of Amsteg.  
170. " " View of Airolo.  
171. Valais. General-view of Sion.  
172. Valais. Castle-ruin of Tourbillon near Sion, Switzerland.  
173. " Interior of the ruin of Tourbillon near Sion, Switzerland.  
174. " Castle-ruin of Vex, Switzerland.  
175. " Castle-ruin near Chaley, Switzerland.  
176. " Village of Tourtemagne, "  
177. " Castle-ruin of Saxon, "  
178. " The old castle "La Gérondé" near Sierre, Switzerland.  
179. Upper Bavaria. Egern on the Tegernsee.  
180. " " The "Königsee" seen from the Kesselalpe.  
181. Tessin. Ascona on Lago Maggiore, Switzerland.  
182. Zurich, seen from the New Bridge.  
183. " seen from St. Peter's church.  
184. Valais. The ancient church „La Valère“ at Sion, Switzerland.  
185. " The Mayens chapel above Sion, "  
186. " Sierre seen from Goubin, "  
187. " The Anniviers-valley seen from St. Luc, "  
H 188. Bernese Oberland. Water-Falls near the Rosenlauri baths.  
H 189. Wetterhörner, view on the valley of Rosenlauri.  
H 190. Gotthard-Railway beneath Wasen.  
H 191. " " above "  
H 192. " " near "  
H 193. " " near Gurnellen.  
H 194. " " view of Göschenen.  
H 195. " " " " Amsteg.  
H 196. Tyrol. Hinter-Bärenbad with Unterkunftshütte, (Alpine country).  
197. Lucerne, with mountains seen from the Gütsch.  
198. Bernese Oberland. Alpine cottages with view on Mönch and Jungfrau.  
199. " " Alpine cottages with view on Wengernalp.

---

 In ordering any of the above, not only the numbers, but also the size (I, II, III, etc.), the style of mounting (B or C), should be stated.

Size I (Continued).

200. Heidelberg, view of the town and castle, No. 1.  
 201. " " " " " " " " 2.  
 202. " The Castle-yard " " 1.  
 203. " " " " " " " " 2.  
 204. England. Hampton Court Palace seen from the Park.  
 H 205. " Penshurst-Park.  
 H 206. England. Oak-tree in "Richmond-Park".  
 207. America, Lake Waccabuc, Westchester Country N. J.  
 H 208. Bernese Oberland, The Kander river and view on the Dolden-  
 hörner.  
 209. " " Alpine country near Lenk.  
 H 210. " " Falls of the Simmen-river near Lenk.  
 211. " " The village of Lenk.  
 212. " " Thoune with Niesen and Bluemlisalp.  
 213. Lake Lemman, Chillon Castle near Montreux-Clarens.  
 214. " " Chillon Castle with Dent du Midi.  
 215. " " Hotel des Alpes at Territet, funicular railway  
 Territet-Glion.  
 216. Engelberg, View on the "Spannörter".  
 217. Abbazia, Bathing-places of the Austrian Southern Railway.  
 H 218. Glaris, The "Schreienfall" near Linththal.  
 H 219. " The "Linthschlucht" " "  
 220. " The Glärnisch-mountains seen from above the Hotel  
 Klönthal.  
 221. " The "Ruche Glärnisch" and "Vrenelisgärtli" seen  
 from the Klönthalroad.  
 222. " The Sandalp and summit of Tödi.  
 223. " The Klönthal, Alpine-valley in summer.  
 H 224. Bernese Oberland. Falls of the "Simme" near Laubegg.  
 H 225. " " The Staubbach and Lauterbrunnen.  
 H 226. " " Funicular railway on St. Beatenberg  
 with Niesen.  
 227. " " The ice-sea of the glacier of Grindelwald.  
 H 228. " " Crack on the glacier of Rosenlauri Nr. 1.  
 229. " " " " " " " " 2.



In ordering any of the above, not only the numbers, but also the size (**I, II, III** etc.), the style of mounting (**b** or **c**), should be stated.

Size I (Continued).

230. Bernese Oberland. *The Jungfrau seen from Mürren.*  
 231. " " *The "Schinige Platte" and Jungfrau,  
 Mönch and Eiger.*  
 232. " " *The Iffigensee near Lenk with Mittags-  
 horn and Laufbodenhorn.*  
 233. *Titlis. The Panorama seen from the Titlis.*  
 234. " *The "Nollen" on the way from Engelberg to the Titlis.*  
 235. *Grimsel-road. The Grimselhouse.*  
 H 236. *St. Gotthard railway. Bridge near Wasen.*  
 H 237. *Lake of Zoug.*  
 H 238. *Valais. La Tour des Sorcières at Sion.*  
 H 239. *Lake Lemman. Funicular railway Territet-Glion.*  
 H 240. " " *Church at Montreux with Dent du Midi.*  
 241. " " *and the alps of Savoy.*  
 242. " " *The Chillon castle seen from the north.*  
 243. " " " " " *with Dent du Midi.*  
 244. *Lake of Lugano. Gandria.*  
 245. *The Falls of Rhine and the Laufen Castle, Switzerland.*  
 246. *Bernese Oberland, Thoune and view on the "Stockhorn".*  
 247. " " *Lauterbrunnen and the Staubbach.*  
 248. " " *Well- and Wetterhorn, seen from  
 Rosenlauri.*  
 249. " " *The village of Adelboden with Engstligen-  
 Valley.*  
 H 250. *The Rhine. Rheinstein-Castle.*  
 H 251. *Glaris. Lake of Klönthal and the Glärnisch mountains No. 1.*  
 H 252. " " " " " *No. 2.*  
 H 253. " *Bath of Richisau in the Klönthal.*  
 254. *Dauphiné. Grande Chartreuse, general view.*  
 255. " *Entrance to the Desert, road to the Grande Chartreuse.*  
 256. *Upper Bavaria. Garmisch.*  
 257. " *The Plansee.*  
 258. " *The Eibsee.*  
 259. " *Neuschwanstein-Castle.*



*In ordering any of the above, not only the numbers, but also the size (I, II, III etc.), the style of mounting (b or c), should be stated.*

Size I (Continued).

- 260 Upper Bavaria. Oberstdorf, road.  
 261 " " general view.  
 H 262 " Birgsau near Oberstdorf.  
 263 Tyrol. Meran, Gilfbridge.  
 264 " " Gilfpromenade.  
 265 " " Winterpromenade.  
 266 " " Cursaloon.  
 H 267 " " Castle of the reigning prince.  
 268 " Labers-Castle near Meran.  
 269 " " " and environs.  
 270 " Schœnna-Castle near Meran.  
 H 271 " " " and village.  
 272 " Landeck, general view.  
 273 " " Castle and church.  
 274 " " Castle and environs.  
 H 275 " " Arlberg and the Inn-valley.  
 276 " Glockner District. Heiligenblut.  
 277 " Finstermünz-road. Mals in the Vintschgau.  
 278 " " Burgeis and the abbey Marienburg  
 H 279 " " Ravine with Alt-Finstermünz.  
 280 " Bozen. Monument of Walther von der Vogelweide.  
 281 " " The town with vineyards.  
 282 " Dolomites. Cortina, general view.  
 H 283 " " " with Tofana.  
 284 " " " d'Ampezzo.  
 285 " " Avera near Cortina and Pomagnon mountains.  
 286 " " Misurinasee and drei Zinnen.  
 287 " " " with washerwomen.  
 288 " " Dürrensee with Ampezzo-road.  
 289 " " " with the Monte Cristallo.  
 H 290 " " The Monte Cristallo.  
 291 " " Schluderbach.  
 H 292 " " " Appendage.  
 293 " " Gepatsch with glacier, view No. 1.

---

**In ordering any of the above, not only the numbers, but also the size (I, II, III etc.), the style of mounting (b or c) should be stated.**

Size I (Continued).

294. Tyrol. Gepatsch with glacier, view No. 2.  
 295. " " " " 3.  
 H 296. " " " " 4.  
 297. " Ortler Territory The Stelvio.  
 298. " " Stelvio with road, view No. 1.  
 299. " " " " " 2.  
 H 300. " " " " " 3.  
 H 301. " " " near the „Weissen Knott“.  
 H 302. " " " and „Weisser Knott“.  
 303. " " " and Trafoi.  
 304. " " " and Trafoi with inn.  
 305. " " " with Madritsch glacier.  
 306. " " Trafoi with Trafoi-brook.  
 H 307. " " " " " "  
 308. " " " Stillferjoch road near Franzenshöhe.  
 H 309. " " " Ortler and Franzenshöhe.  
 310. " " " Ortler seen from Stelvio.  
 311. " " The Kannser-valley.  
 H 312. " " The Tyrol-Castle.  
 313. " " " with Christ on the cross.  
 314. " " " with Tyrolese peasants.  
 H 315. " " " and the village of Tyrol.  
 316. Austria. Klagenfurt. The Lindwurm.  
 317. Lucerne. The Lion monument.  
 318. " The Hotel „Schweizerhof“ seen from the lake.  
 319. Berne. General view with panorama on the Alps seen  
 from the Schänzli.  
 320. Berne General view seen from „Kirchenfeld“.  
 321. " Swiss Government- and Parliament-houses.  
 322. " The bears' ditch.  
 323. St-Gall. General view seen from „Dreilinden“.  
 324. Baden in Switzerland.  
 H 325. " The „Stein“ in Switzerland.  
 326. Lake Lemman. Port of Territet with the Savoy-mountains.



In ordering any of the above, not only the numbers, but also the size (I, II, III etc.), the style of mounting (b or c), should be stated.

Size I (Continued).

327. Lake Lemán. Port of Territet and Montreux.  
328. Vaud. Gryon. Pasture-ground with cows.  
329. " " and the Diablerets.  
330. " Near Gryon.  
331. Lake Lemán. Montreux seen from Territet.  
332. " " Clarens. The steamboat-pier.  
333. " " Chillon-Castle, seen from Byron-hotel.  
334. " " Boat-study.  
H 335. Upper Bavaria. The "Badersee".  
336. Upper Bavaria. Berchtesgaden.  
337. Bavaria. Füssen in Algäu.  
H 338. Lake Lemán. Territet and Dent du Midi.  
H 339. " Barque, from Montreux shore.  
340. Tyrol. Ortler district. Königspitze and Zebbru with Suldenglacier from Madritschjoch.  
341. " Ortler district. Trafoiglacier.  
342. " Cortina d'Ampezzo. The drei Zinnen and club refuge.  
343. " " Pic Popena and Cristalloglacier.  
344. Kärnten. Grossglockner with Pasterzenkees No. 1, seen from Franz Josephshöhe.  
345. " Grossglockner with Pasterzenkees No. 2, seen from Franz Josephshöhe.  
346. " Grossglockner Pasterzenglacier and Freiwand from the Glocknerhouse.  
347. " Pasterzenprecipice with Elisabethrock.  
348. " Grossglocknerhouse with Pasterzenkees.  
349. Tyrol. Schöenna, village, with Mausoleum.  
350. " Nauders.  
351. " Cortina d'Ampezzo with Monte Tofano.  
352. " Bozen. General view taken from Calvarienberg.  
353. " Landeck. General view No. 1.  
354. " " " " 2.  
355. " Meran and Obermais. General view taken from Untermais.



*In ordering any of the above, not only the numbers, but also the size (I, II, III, etc.), the style of mounting (b or c), should be stated.*

# Size I.

356. Tyrol. Meran. General view from Obermais.  
 357. " " " " Untermais.  
 358. " Bozen. Runkelstein Castle near Bozen.  
 359. " " "Rosengarten" near Bozen.  
 360. " Ampezzo. Lake of Misurina with Mamarola.  
 361. " Lake of Duerren with Monte Cristallo.  
 362. Kærnten. Klagenfurt. General view taken from Kreuzberg.  
 363. " On the lake of Wærth. Shore spot with barques.  
 364. Kærnten. On the Lake of Wærth. Pörtschach, general view.  
 365. " Maria Wærth. General view with lake of Wærth.  
 366. " On the lake of Wærth. Military swimming-school.  
 367. Dauphiné. Grenoble. La Tronche and St-Eynard.  
 H 368. " Road to the Grande Chartreuse, La Croix-Verte and Valombrey.  
 H 369. " " " " Le Grand Logis.  
 H 370. " " " " Entrée du Désert.  
 H 371. " " " " Pont Saint Bruno.  
 H 372. " " " " Les Tunnels.  
 H 373. " Sassenage. Waterfall of the "Gouffre bleu" (blue gulf).  
 H 374. " " Cascade du Parisien.  
 H 375. " " Furon-waterfall.  
 H 376. " " Les Cuves.  
 377. " Uriage les Bains No. 1.  
 378. " " " " 2.  
 379. " Les Ponts-de-Claix.  
 380. " Vizille Castle.  
 381. " Aix-les-Bains. Abbey Haute-Combe.  
 382. " Lake Lemán. Lausanne, general view.  
 383. St. Gotthard railway, Wasen, general view.  
 384. " " " Göschenen " "  
 385. Appenzell. Heiden. General view.  
 386. " Heinrichsbad.  
 387. " Herisau, general view.  
 388. " Hohen Kasten. General view.



In ordering any of the above, not only the numbers, but also the size (I, II, III etc.), the style of mounting (b or c), should be stated.

Size I (Continued).

389. Appenzell panoramic view from the Hohen Kasten.  
390. " Rossfall and baths of Sonder.  
391. " Teufen, general view and the Sæntis.  
392. " at the Wildkirchlein.  
393. " " " Aescher.  
394. Bernese-Oberland. Adelboden, general view.  
395. Lake of IV Cantons, Lucerne and the Pilate.  
396. Soleure, and the hermitage.  
H 397. " the Basle-Door and the cathedral tower of St. Ursen.  
398. Neuchâtel, the town with chain of the alps.  
H 399. Davos. Landwasserstrasse.  
\*400. Maloja. Chalet and castle-hill in winter.  
\*401. Bernese Oberland. Thoune. Church of Scherzligen with  
chain of the Stockhorn.  
\*402. " On the shore of the lake of Thoune near Thoune.  
\*403. Baden-Baden. General view taken from the Solms Castle, No. 1.  
\*404. " " " " " " " " 2.  
\*405. " General view taken from Leopoldshöhe.  
\*406. " The Conversationhouse.  
\*407. " The Waldsee.  
H \*408. " The Old Castle.  
\*409. " The Terrrace of the New Castle.  
H \*410. " Waterfalls of Geroldsau.  
H \*411. Davos-Sertig with falls of Sertig.  
\*412. " -Lareth with Schwarzsee.  
\*413. Lake Lemman. Chillon and Dent du Midi.  
\*414. Dauphiné. Aix-les-Bains. Dent du Chat and Lake of Bourget.  
\*415. Mont Blanc. The Ice-sea.  
H \*416. Neuchatel. Ravines of the Areuse No. 1.  
H \*417. " " " " " " 2.  
\*418. " The embankment.  
\*419. " The town and Chaumont.  
\*420. Cassel. Orangery.  
\*421. " Frederic avenue.



In ordering any of the above, not only the numbers, but  
also the size (I, II, III, etc.), the style of mounting  
(b or c), should be stated.

Size II (Continued.)

- \*422. Cassel. *The Lœwenburg on Wilhelmshöhe.*  
 \*423. " *Part of the Lœwenburg.*  
 \*424. " *View from Lai to the Castle and the Hercules on Wilhelmshöhe.*  
 \*425. Upper Bavaria. *The Königssee from Malerwinkel.*  
 H \*426. Bienne. *Taubenschlucht-Waterfall. No. 1.*  
 H \*427. " " " " 2.  
 H \*428. " *Bridge over the Suze-Ravine.*  
 H \*429. Neuchatel. *Chaux-de-fonds. Leopold-Robert Street.*  
 \*430. " " *General view.*  
 H \*431. " *Pavillon des Sonneurs and the Doubs.*  
 \*432. " " " " *Mon Caprice and the Doubs.*  
 \*433. " *Maison Monsieur and the Doubs.*  
 \*434. " *Locle, general view.*  
 H \*435. " " *Col des Roches.*  
 \*436. " *Les Brenets, seen from the Doubs.*  
 \*437. " " " *shores of the Doubs.*  
 \*438. " " " *Hotel of the Doubs-Falls.*  
 H \*439. " " " *The Doubs-Falls.*  
 \*440. Appenzell. *Herisau with chain of Sæntis.*  
 \*441. Engelberg. *General view.*

<i>These No.</i>	81	82	88	106	113	114	116		118	134			
<i>correspond to No.</i>	2048	3016	2012	3010	1140	1381	2415	3023	2403	3029	4003	1445	
<i>These No.</i>	146	153	180	183	203	227	230	242		243	413	246	
<i>correspond to No.</i>	1409	2402	2033	1418	3025	3023	3018	1303	1387	2049	3046	1298	
<i>These No.</i>	247	248	249	254	256	259	370	371	400	381	396	398	
<i>correspond to No.</i>	3024	3020	2038	2716	1392	2046	2705	2717	2718	2008	2715	1486	1456
<i>These No.</i>	415												
<i>correspond to No.</i>	1311 2702												

*which represent exactly the same subjects and execution as size I.*



*In ordering any of the above, not only the numbers, but also the size (I, II, III, etc.), the style of mounting (b or c), should be stated.*

## Size II.

- H 1001. Entrance to Swiss Village in winter, near Zurich.  
H 1002. Botanical Garden in Zurich, in winter.  
H 1003. Garden, with view of the Lake of Zurich, in winter.  
H 1004. Red Beach in the Botanical Garden in Zurich, in winter.  
H 1005. Alpine Firs in winter, No. 1, near Näfels, Switzerland.  
H 1006. The Wiggis Rock, Switzerland.  
H 1007. Alpine Firs, in winter, No. 2.  
H 1008. Alpine Firs and Brook in winter.  
1009. Chestnut-tree covered with snow.  
1010. Landscape and Mill, in winter.  
1011. Church and Village of St. Moritz, Engadine, in winter.  
1012. Apple-trees in winter.  
H 1013. Old Lime-tree in winter.  
H 1014. Nut-tree in winter.  
H 1015. Pear-tree in winter.  
1016. Landscape in winter, near Davos.  
H 1017. Dry Torrent-bed, No. 1, Grisons, Switzerland.  
1018. View of the Engadine.  
H 1019. Dry Torrent-bed, No. 2, Grisons, Switzerland.  
H 1020. " " " 3, " "  
1021. Chalet near Davos, in winter, No. 1.  
1022. Church of Frauenkirch near Davos, in winter.  
H 1023. Chalet near Davos, in winter, No. 2.  
1024. " " " " 3.  
H 1025. Edge of a Wood near Näfels, Switzerland.  
H 1026. Edge of a Wood in winter.  
H 1027. Edge of a Fir-wood in winter.  
H 1028. Alpine Beach in winter.  
1029. Chalet, near Glaris.  
H 1030. Interior of Alpine Forest in winter, No. 1.  
H 1031. " " " " " 2.  
H 1032. " " " " " 3.  
H 1033. Study in hoar-frost: Interior of a Park.  
1034. Study in hoar-frost: Interior of a Wood.  
1035. " " Edge of a Wood, No. 1.  
1036. " " " " " " 2.



In ordering any of the above, not only the numbers, but also the size (I, II, III etc.), the style of mounting (b or c), should be stated.

**PARIS EXHIBITION 1889.**

- H 1037. *The Central Dome, No. 1.*  
1038. " " " " 2.  
1039. *View of the Gardens and the Central Dome.*  
1040. *The luminous Fountain seen from the front.*  
1041. *View taken from under the Eiffel Tower.*  
1042. *The grand luminous Fountain and the Eiffel Tower.*  
1043. *The Trocadero.*  
1044. *The Gallery of Machinery.*  
1045. *Entrance at the Bridge of Jena.*  
1046. *The Art-gallery.*  
1047. *The luminous Fountain and the Central Dome.*  
1048. *Under the Eiffel Tower.*  
1049. *The Trocadero seen under the Eiffel Tower.*  
1050. *The luminous Fountain and the Eiffel Tower.*  
1051. *The Bridge of Jena and the Eiffel Tower.*  
H 1052. *The Eiffel Tower.*  
1053. *Entrance at the Jena Bridge with view of the Seine.*  
1054. *PARIS, Boulevard des Italiens.*  
1055. " *The Bridge of Alma.*  
1056. *MARSEILLE, Conservatory of Music and the Library.*  
1057. " *The Reserve of Roubion.*  
1058. *NICE, The Reserve.*  
1059. *MONTE CARLO, Viaduct over the ravine of St. Devote.*  
1060. " " *Going to the Casino.*  
H 1061. " " *The Theatre of the Casino.*  
1062. *CANNES, The Lighthouse.*  
H 1063. " *The Tower Mont Chevalier and Calvary.*  
1064. *VILLAFRANCA, View of the town with the "Lancaster"  
man-of-war (American) in the foreground.*  
1065. *MENTONE, seen from the port.*  
H 1066. " *Bridge of St. Louis.*  
H 1067. " *Shepherd in the Olivegrove.*  
1068. " *Olivegrove.*



*In ordering any of the above, not only the numbers, but also the size (I, II, III, etc.), the style of mounting (b or c), should be stated.*

Size II (Continued).

1069. MONTE CARLO, *The Terrace.*  
1070. " " *The Gambling-Hall in the Casino.*  
1071. " " *The Room of the Duke of York.*  
1072. NICE, *Bridge over the Paillon.*  
1073. " *Boulevard du Midi.*  
1074. MONTE CARLO, *Atrium of the Casino.*  
1075. CANNES, *The Harbour.*  
1076. " *View of the Castle St. Marguerite.*  
1077. SAN REMO, *Cour du Midi.*  
1078. ROME, *Piazza Minerva.*  
1079. VENICE, *Interior of the Doges-Palace with the gigantic Staircase.*  
1080. ST. RAPHAEL, *View of the Cathedral.*  
H 1081. MONTE CARLO, *seen from the Castle.*  
1082. MONACO, *Total view of the Principality.*  
1083. VILLAFRANCA, *View of the Harbour and the Town.*  
1084. NICE, *The Harbour.*  
1085. MENTONE, *seen from Cape Martin.*  
1086. NICE, *Panorama.*  
1087. MARSEILLE, *Corniche-Route with the Château d'If in the background.*  
1088. MONACO, *Interior of Château.*  
1089. VINTIMILLE, *The Town.*  
1090. " " "  
H 1091. GENOÁ, *Interior of the Campo-Santo-Chapel.*  
1092. NAPLES, *Convent San Martino with Burying-ground.*  
H 1093. " *Interior of Church of San Martino.*  
H 1094. " *Piazza Trinita-Maggiore.*  
1095. ROME, *Piazza di Spagna.*  
1096. " *Triumphal Arch of Septimus Severus.*  
1097. " *Bridge and St. Ange Castle.*  
1098. " *Vesta's Temple.*  
1099. " *Saturnus Temple and Triumphal Arch of Septimus Severus.*  
1100. VENICE, *Piazza San Marco.*



*In ordering any of the above, not only the numbers, but also the size (I, II, III, etc.) the style of mounting (b or c), should be stated.*

Size II (Continued).

1101. VENICE, Rialto-Bridge.  
1102. " The grand Channel with the Rialto-Bridge.  
1103. " Tolentino-Bridge and Papadopoli-Gardens.  
1104. " Procurazie vecchie ed Orologio.  
1105. " The Church „S. Giovanni e Paolo“ and the Monument Colleoni.  
1106. " Canal Grande and Palazzo Foscari.  
1107. " Church S. Geremia.  
H 1108. " The Bridge of sighs.  
1109. " Monument Victor Emanuel.  
1110. " Vendramin-Palace.  
1111. " Church and Hospital S. Giovanni e Paolo.  
1112. " La Piazzetta.  
1113. " The Golden House.  
H 1114. " Church San Mose.  
H 1115. " The „Orologio“.  
1116. " In front of the Doges' Palace.  
1117. " Doges' Palace and Bridge of sighs.  
1118. " Arsenal.  
1119. " Loggetta di San Marco.  
1120. " Columns of San Marco church.  
H 1121. " Chiesa di Salute.  
H 1122. " Chiesa San Simone Piccolo.  
1123. " Entrance to Canale Grande.  
1124. " Riva Schiavoni seen from S. Zaccane.  
1125. " Near San Marco.  
H 1126. GENOA, A funeral vault at the Campo Santo.  
1127. MONTE CARLO, The "Trente et Quarante"-Hall.  
1128. " The Theatre-Hall.  
1129. PARIS, Galerie du Musée du Louvre.  
1130. " The great Staircase of the Grand Opera.  
1131. SAN REMO, The Promenade.  
1132. " After the earthquake.  
1133. " Villa Cirio. The late Emperor Frederic's abode.



In ordering any of the above, not only the numbers, but also the size (I, II, III etc.), the style of mounting (b or C), should be stated.

Size II (Continued).

1134. GRASSE, Riviera, Villa Nevada.  
 1135. MENTONE, seen towards East from the Cemetery.  
 1136. RIGI-SCHIDECK. View towards Gersau and the southwestern  
 Mountains.  
 1137. " " View towards Hochfluh and the Alps.  
 1138. RIGI-SCHILT, View on the Lake between Vitznau and Beggenried.  
 1139. RIGI, view on the alps from above the Kaltbad.  
 1140. LUCERNE, the Quay.  
 1141. " the town from the "Gütsch".  
 1142. ROME, Triumphal Arch of Constantin.  
 1143. " " " " Titus.  
 1144. " Place of Monte Citorio.  
 1145. " Santa Maria Maggiore.  
 1146. ROME, Fountain "Acqua Felice".  
 1147. FLUELEN, on the Lake of IV Cantons.  
 1148. WÄGGIS, on the Lake of IV Cantons.  
 1149. RIGI, the "Klösterli". General view.  
 1150. AXENSTRASSE, view on the Lake, No. 1.  
 1151. " " " " " 2.  
 H 1152. " " " on Fluelen and the "Bristenstock".  
 1153. PARIS, Monument of Alexander Dumas.  
 1154. " Place de la Bastille.  
 1155. " " " " République.  
 1156. " the Cathedral near the East railway station.  
 1157. " the Exchange.  
 1158. " Place Clichy.  
 1159. " Church St. Geneviève.  
 1160. " Le Panthéon and la rue Soufflot.  
 1161. " Bridge of St. Michael and Notre Dame.  
 H 1162. " Le Panthéon.  
 1163. MARSEILLE, Quai de la Fraternité, view No. 1.  
 1164. MARSEILLE, Quai de la Fraternité, view No. 2.  
 1165. " " " " " " " 3.  
 1166. NIZZA, Place Massena.



In ordering any of the above, not only the numbers, but also the size (I, II, III etc.), the style of mounting (b or c), should be stated.

Size II (Continued).

1167. NIZZA, *the Townhall.*  
H 1168. „ *Gambetta's Tomb.*  
1169. MONTE CARLO, *the room of the Duke of York, view No. 2.*  
1170. „ *No. 2.*  
1171. „ *the "Casino".*  
1172. ROME, *Trajan-pillar.*  
1173. „ *St. Peter's place.*  
1174. „ *Capitol-place.*  
1175. „ *New Fountain and Diocletian's Spring.*  
1176. „ *the "Colosseum".*  
1177. „ *the "Forum".*  
1178. „ *Place of Venice.*  
1179. „ *St. Peters place.*  
1180. „ *Church "Gesù".*  
1181. „ *Place St. Jean de Latran.*  
1182. „ *Campidoglio.*  
1183. NAPLES, *view of the harbour and of the cathedral St. Elma.*  
1184. GENOA, *Harbour and City.*  
1185. VENICE, *Rialto Bridge.*  
1186. „ *the Grand Channel.*  
1187. „ *St. Marcus Church.*  
1188. SAN REMO, *Church of St. Michael after the earthquake.*  
1189. „ *Bridge and total view of the town.*  
1190. MYTHEN, *seen from "Treib".*  
1191. „ „ „ *"Seelisberg".*  
1192. PILATUS, *view from Mattalp on the Alpnach lake.*  
H 1193. ST. MORITZ, *the Church.*  
1194. DAVOSPLATZ, *Panorama.*  
1195. DAVOSDÖRFLI, *Panorama.*  
1196. „ *view on the "Seehorn".*  
1197. UPPER ENGADINE, *Sils Maria.*  
1198. „ „ *Valley of Sertig and the Ducan.*  
1199. DAVOS, *a part of the Landwasserstrasse.*  
1200. GENEVA, *the Theatre and the Dufour-Monument.*



---

*In ordering any of the above, not only the numbers, but also the size (I, II, III etc.), the style of mounting (b or c), should be stated.*

Size II (Continued).

1201. GENEVA, *the National Monument in the English gardens.*  
1202. " *Isle Rousseau.*  
1203. MARSEILLE, *Entrance to the old Harbour.*  
1204. " *St. Augustin Church.*  
1205. " *view of Notre Dame de la Garde.*  
1206. MENTONE, *Shepherd in an olive grove.*  
1207. MONTE-CARLO, *Way up to the Casino.*  
1208. " " *Total view of the Gardens.*  
1209. MONACO, *Court-yard of the Castle.*  
1210. NAPLES, *a part of the Harbour.*  
1211. " *Piazza d'Olivo.*  
1212. " *Place of S. Ferdinando Church.*  
1213. " *the Plebiscite Place.*  
1214. NAPLES, *the Martyrs' Place.*  
1215. " *S. Martino Cloister.*  
1216. VENICE, *the Italian Custom-house near the harbour.*  
1217. " *the grand Channel, view I.*  
1218. " *the grand Channel, view II.*  
1219. " *the Doges' Palace with the Church*  
1220. " " " *and the Marcus Columns.*  
1221. " *the Doges' Palace and the Piazzetta.*  
H 1222. " *the gigantic Staircase.*  
1223. SAN REMO, *Panorama.*  
1224. " " *Gardens of Umberto Primo.*  
1225. " " *the Royal Hotel with Gardens.*  
1226. GENOA, *the Columbus Monument.*  
1227. " *Piazza dell' Annunziata.*  
1228. DAVOS DÖRFLI, *with the "Seehorn", in winter.*  
1229. DAVOS PLATZ, (No. 1), *with the "Chiahorn", in winter*  
1230. DAVOS PLATZ, (No. 2), *in winter, with the "Seehorn".*  
H 1231. " " *fir-trees in winter near Davos.*  
1232. " " (No. 3), *in summer, with the "Seehorn".*  
1233. LUGANO, *in winter, with S. Salvatore.*  
1234. " *General-view on the Lake, the Town and the Alps*  
*taken from Paradiso.*




In ordering any of the above, not only the numbers, but also the size (I, II, III etc.), the style of mounting (b or c), should be stated.

Size II (Continued).

1235. MONTE BRÉ. *View of the Village with the Lake of Lugano and the Alps.*
1236. LAKE OF LUGANO, *the Village of Campione.*
1237. BELLAGGIO, *on the Lake of Como.*
1238. ENGADINE. *Sils Maria No. 2.*
1239. VALAIS. *Castle-ruin de la Soie near Savièse.*
1240. " *The Werra Castle.*
1241. " *Castle and Village of Grone near Sion.*
1242. " *Cathedral of Sion.*
1243. " *Gatle of Scex near Vouvry.*
1244. " *Castle of Stockalper at Brigue.*
- H 1245. TESSIN. *St. Gotthard railway. The Valley of the Tessin. River near Lavorgo.*
- H 1246. " *Giornico. Chestnut-tree with Peasant-Hut.*
- H 1247. " " *Chestnut-trees, Church and Water-Fall.*
- H 1248. " *Old chesnut-tree near Giornico.*
1249. HEIDELBERG, *seen from the Philosophenweg.*
1250. " *seen from the Hirschgasse.*
1252. ALPINE LANDSCAPE, *Appenzell.*
1253. THE VILLAGE OF TEUFEN, *Appenzell.*
1254. HEIDELBERG, *seen from the Terrace.*
1255. THE HEIDELBERG-CASTLE, *seen from the Terrace.*
- H 1256. GRISONS. *Gorges of the "Landquart" near Klosters, Switzerl.*
- H 1257. " *Gorges of the "Landquart" with foot-bridge near Klosters, Switzerland.*
- H 1258. VAUD. *Gryon with the Grand Muveran.*
1259. VALAIS. *Ruins of the Castle of Granges.*
1260. " *Goubin-Tower with view in the mountains.*
1261. " *Gampel and view in the mountains.*
1262. " *Castle of Grimisnat.*
1263. " *La Bella Tola, seen from St. Luc.*
1264. " *Sion, view taken from Tourbillon.*
1265. BERNESE OBERLAND. *The Jungfrau, view from Interlaken.*
1266. " " *Ringgenberg on the lake of Brienz.*

---

 *In ordering any of the above, not only the numbers, but also the size (I, II, III etc.), the style of mounting (b or c), should be stated.*

Size II (Continued).

1267. GLARIS. *View of the town and the Alps.*  
1268. " " " " " " " *Glärnisch.*  
1269. " *The village of Mollis with the Glärnisch-chain of mountains.*  
H 1270. " *The Linththal and Tödi.*  
1271. GLARIS, *Alpine country near Linththal with view on the Tödi and Schreienbach.*  
1272. ALPS OF GLARIS: *Selbsanft, Piz Urlaui, Tödi etc.*  
1273. ALPINE LANDSCAPE *on the lake of Wallenstadt and view on the Sichelkamm.*  
1274. LAKE OF WALLENSTADT *and view of the town from afar.*  
H 1275. ENGLAND, *Gate-way to Hampton Court Palace.*  
H 1276. " *Penshurst Place.*  
1277. " *Farm-House near Tunbridge-Wells.*  
1278. SCOTLAND, *Harbour of Bannatyne (Kyles of Bute).*  
1279. ENGADINE, *St. Moritz with view on Pülaschin, Albana and Julier.*  
1280. PILATUS, *"Emsigenalp" on the Pilatus.*  
1281. RIGI-Unterstetten.  
1282. MUNICH, *General view from the Maximilianeum.*  
1283. " *The Maximilianeum.*  
1284. " *The Bavaria with Ruhmeshalle.*  
1285. " *The Propylees.*  
H 1286. " *The Siegesthor.*  
1287. " *The Glyptothek.*  
1288. " *The New Academy of Fine Arts.*  
1289. " *Theatinerkirche with Feldherrnhalle.*  
1290. " *View from the Carlsthor to the Central Railwaystation*  
H 1291. " *Statue of King Max II. of Bavaria.*  
1292. BERNESE OBERLAND, *Lake of Thoune with Blümlisalp and Niesen.*  
1293. " " *Church and Castle of Thoune with view on the Stockhorn.*  
1294. " " *Spiez on the lake of Thoune.*  
1295. " " *Boarding-house „Blausee“ in the valley of the Kander.*



---

*In ordering any of the above, not only the numbers, but also the size (I, II, III etc.), the style of mounting (b or c), should be stated.*

Size II (Continued).

1296. GLARIS. *The „Obersee and Brünnelistock“.*  
1297. „ *Obstalden towards the Wallensee.*  
1298. THE RHINE. *Bingen seen from the Niederwald.*  
1299. „ *Bingen seen from the Rossel, with the Mäuseturm.*  
1300. THE RHINE. *Altenahr.*  
1301. „ *St. Goar.*  
1302. „ *Remagen.*  
1303. LAKE LEMAN. *Chillon Castle.*  
1304. „ „ *Montreux with Dent du Midi.*  
1305. „ „ *Montreux. General view.*  
H 1306. MONTBLANC. *Ascent of the Montblanc. Le Dôme et l'Aiguille du Goûter.*  
H 1307. „ „ *Séracs de la Jonction beneath the Gr. Mulets.*  
1308. „ „ *Ascent of the Montblanc. Passage over a crack of ice.*  
1309. „ „ *Ice-pyramids on the Bosson glacier.*  
H 1310. „ „ *Séracs and Aiguille du Midi from beneath the Grands Mulets.*  
1311. „ „ *The Ice-sea. Aiguille du Géant and the Grandes Jorasses.*  
1312. „ „ *The summit. Dôme and Aiguille du Goûter from beneath Pierre-Pointue.*  
1313. „ „ *The Ice-Sea and the valley of Chamonix, seen from the Chapeau.*  
1314. *The Falls of Rhine, general view, Switzerland.*  
1315. *Schaffhouse, and the „Munoth“.*  
1316. „ „ *general view.*  
1317. Bâle. *The old Rhine-Bridge and the 3 Rois Hotel.*  
1318. „ „ „ „ *and view on the Cathedral.*  
1319. „ *The „Münster“ (Cathedral).*  
H 1320. „ *The „Spalenthor“.*  
1321. Zurich. *The „Utoquay“, seen from Engepark.*  
1322. „ *The „Limmatquay“ and the Polytechnic.*




---

*In ordering any of the above, not only the numbers, but also the size (I, II, III etc.), the style of mounting (b or c), should be stated.*

Size II (Continued).

1323. Lake of IV Cantons. Axenstein and Urirothstock.  
1324. " " and Urirothstock.  
1325. Montblanc. The Chamonix valley and Aiguille du Floria.  
1326. The Rhine. Rüdeshelm, seen from Rochusberg.  
1327. " Rolandseck and the Siebengebirge.  
1328. " Stolzenfels Castle and Capellen.  
1329. " Caub. The Plalz in the Rhine.  
1330. " Ehrenbreitstein.  
1331. " The Schœnburg Casle and Oberwesel.  
1332. " Cologne with pontoon-Bridge seen from Deutz.  
1333. " Godesberg and the Siebengebirge.  
1334. " Bacharach and the Stahleck Castle.  
1335. " Bacharach.  
1336. " The "Lurlei".  
1337. " The Marksbourg Castle and Braubach.  
1338. " Andernach.  
1339. " Altenahr.  
H 1340. " The Niederwald. The Zauberhœhle and Rheinsteiu.  
H 1341. " The Zauberhœhle and the Schweizerhaus.  
1342. " Assmannshausen.  
1343. Baden-Baden. The Waldsee.  
1344. " The old Castle.  
1345. " General view.  
1346. Engadine. The village and baths of St. Moritz, seen from  
Johannisberg.  
1347. " Pontresina seen from Schaafberg.  
1348. Maloja. The lake of Cavaloggio.  
1349. Engadine Silvaplana and the lakes of Campfer, Silvaplana  
and Sils opposite Maloja.  
1350. Baden-Baden. General view and the Castle.  
1351. The Rhine. Rolandseck, Drachenfels and Drachenburg.  
H 1352. " Rheinsteiu-Castle.  
H 1353. " The National monument in the Niederwald.  
1354. " Mayence, general view.

---

 In ordering any of the above, not only the numbers, but also the size (I, II, III etc.), the style of mounting (b or c), should be stated.

Size II (Continued).

1355. *The Rhine. Mayence, seen from the Rhinebridge.*  
 1356. " *Rudesheim, " the Niederwald.*  
 1357. " *St-Goarshausen with the ruin „Cat“.*  
 H 1358. " *The ruins of Drachenfels.*  
 1359. " *Drachenbourg and Koenigswinter.*  
 1360. " *Boppard.*  
 1361. " *Coblence.*  
 1362. " *Bonn.*  
 1363. *Kissingen (baths), general view, seen from the Bodenlaube.*  
 1364. " " *station with the Bodenlaube, taken from  
 Altenberg.*  
 1365. " " *The Fürstenhof, the Saale with Ludwigtower.*  
 1366. " " *The Conversationsgebäude.*  
 1367. " " " *and the Kurgarten.*  
 1368. *Baden-Baden. Terrace of the New Castle.*  
 H 1369. *Glaris. The Murg-ravine.*  
 1370. *Baden in Switzerland.*  
 1371. *Berne. General view with the Kirchenfeld-bridge, from  
 Muristalden.*  
 1372. " *The „Rathhaus“.*  
 1373. *Montblanc. Chamonix and top of the Montblanc.*  
 H 1374. " " " *Saussure Monument.*  
 1375. " " *Passage over the ice-sea.*  
 H 1376. " *The Mauvais Pas.*  
 H 1377. " *The Dare cascade.*  
 1378. *Lucerne. The quay, view taken from the Swan hôtel.*  
 1379. " *General view with the panorama of the alps.*  
 1380. *Montblanc, view taken from Flégère.*  
 1381. *Lake of IV Cantons. Chapel of William Tell.*  
 1382. *Lucerne. Chapelbridge and Pilate.*  
 1383. " *Chapelbridge.*  
 1384. *Lake Lemman. Glion and Dent du Midi.*  
 1385. " *Montreux and Clarens seen from Veytaux.*  
 H 1386. " *Montreux and Clarens seen from Chambebaud.*



*In ordering any of the above, not only the numbers, but also the size (I, II, III etc.), the style of mounting (b or c), should be stated.*

Size II (Continued).

1387. Lake Lemman. Chillon and Dent du Midi.  
1388. Lake of Zoug seen from Rigi-Kulm.  
1389. Lake of IV Cantons with Pilate seen from Rigi-Känzeli.  
1390. Tyrol. The Plansee.  
1391. Upper Bavaria. The Königsee.  
1392. " " Garmisch.  
1393. Lake Lemman Barque and Dent du Midi.  
H 1394. " " Barque and Dent du Midi.  
H 1395. Barque.  
H 1396. Barque.  
1397. Lake of Como with general view of Como.  
1398. " " with Tremezzina Port.  
1399. Maloja. The Lake of Sils. Upper Engadine.  
1400. Mont-Blanc. View of the Jardin.  
1401. Wallensee. Weesen near Leistkamm and chain of Alvier.  
1402. Rigi-railway. Vitznau.  
1403. Lucerne. Southern chain of Alps with Titlis seen from  
"Drei Linden".  
1404. " Shore, Schweizerhof and National with Cathedral  
seen from "Schwanen".  
1405. " and Pilate from "Drei Linden".  
1406. " and Pilate from "Felsberg".  
1407. " and Pilate from "Neuschweizerhaus".  
1408. " and Rigi from "Gütsch".  
1409. " The Lion-Monument.  
1410. Zurich. Albisbrunn with Kappel, lake of Zoug with chain  
of Alps.  
1411. Zurich, town, general view with lake and chain of Alps,  
taken from the Waid.  
1412. " " with Utoquai, seen from the Zurichhorn.  
1413. " " " chain of Alps, Grossmünster and Frau-  
münster, seen from Peterchurch.  
1414. " " " Alpenquai and Zürichberg, seen from  
Alpenquai.



In ordering any of the above, not only the numbers, but  
also the size (I, II, III etc.), the style of mounting  
(b or c), should be stated.

Size II (Continued.)

1415. Zurich, town, Town Hall square and Alpenquai, seen from the lake.
1416. " " with Grossmünster, Fraumünster, Peterchurch and Wasserkirche, seen from the new bridge.
1417. " " general view with Alpenkette and Grossmünster, seen from the Peterchurch.
1418. " " general view with Alpenkette and Fraumünster, seen from the Peterchurch.
1419. Glaris. Schwanden towards the Glærnisch.
1420. " Murg on the Wallensee towards Sichelkamm and Alvier.
1421. " Spot at the lake of Klœnthal.
- H 1422. " Spot at the Klœnthalroad (Lœntschtobel and Ruche Glærnisch).
1423. " Linthal seen from the baths of Stachelberg (Selbsanft and Biffertenglacier).
1424. St-Gotthard railway. Andermatt. General view of the village.
1425. Alps of Valais, Matterhorn seen from the Riffelalp on the road to Findeln.
1426. " Zermatt, Lower Staffelalp with Rimpfischhorn.
1427. " the Rhoneglacier, Hotel Glacier with Furkaroad.
1428. " Zermatt, Upper Staffelalp with Matterhorn after sun set.
1429. " St-Maurice, village and Rhonevalley towards Lake Lemnan.
1430. Vaud. Leysin. Grand Hôtel and view on the Alps.
1431. " " Rhonevalley and Dent du Midi seen from Grand Hôtel Leysin.
1432. " " Village and view on the Alps.
- H 1433. Alps of Valais. Zermatt. Vispach bridge with top of Matterhorn.
- H 1434. " " the „Schwarz-See“ with Matterhorn.
- H 1435. " " Riffelalp with Matterhorn.



In ordering any of the above, not only the numbers, but also the size (I, II, III etc.), the style of mounting (**b** or **c**), should be stated.

Size II (Continued).

- H 1436. Alps of Valais. Zermatt. Chalets with top of Matterhorn and Hörnli.
- H 1437. " " Riffelalp with Matterhorn by sun rising on the road to Findeln.
- H 1438. " " general view with Matterhorn.
- H 1439. " " Upper Gorner gorge.
- H 1440. " " Lower " "
- H 1441. " " " " " " Road crossing
1442. Rigi Staffel with lake of Zoug. [by bridge.]
1443. " and Rigi-Kulm.
1444. " and view on Pilate and Lucerne.
1445. Rigi-Känzeli, Pilate and lake of IV Cantons.
1446. Rigi. Hotel Rigi-Kulm with the Alps.
1447. " Railway Viznau-Rigi, Schnurtobel bridge with Pilate.
1448. " View on Rothhorn and Viznau, and the Alps.
1449. " Panorama Rigi-Kaltbad and the lake of IV Cantons seen from Rigi-Rothstock.
1450. Karlsbad. General view
- H 1451. " The Fountain.
1452. " " Fountain-Colonnade.
1453. " " Giesshübel near Karlsbad.
1454. Nuernberg, Spot on the Pegnitz shore with synagogue.
1455. Neuchâtel, the town, general view with chain of the alps.
1456. " " " " " " " " " " and the castle.
1457. Lake of Lugano and Porlezza in the back-ground.
1458. Alps of Valais, the Matterhorn and the Hörnli.
1459. " " Zermatt, general view with Matterhorn.
1460. " " Riffelalp with Hotel and Matterhorn.
1461. " " „Riffelsee“ and Matterhorn by sun rising.
1462. " " Riffelhaus and Matterhorn.
1463. " " Hotel „Schwarzsee“ and Matterhorn.
1464. " " the Monte Rosa.
1465. " " the Riffelsee with Monte Rosa.



*In ordering any of the above, out only the numbers, but also the size (I, II, III etc.), the style of mounting (b or c), should be stated.*

Size II (Continued).

1466. Alps of Valais. Hotel „Schwarzsee“ with Monte Rosa, Riffelhorn and Gorner glacier.
- H 1467. „ „ Alpine chalets with Zermatt.
- H 1468. „ „ Zermatt with Matterhorn from Heueten.
- H 1469. „ „ Z'mutt near Zermatt with Mischabelhörner.
- H 1470. „ „ „ „ „ „ glacier.
1471. „ „ The Matterhorn by sun rising from the Riffelhaus.
1472. „ „ The Matterhorn from the Hærnli.
1473. „ „ The Fiescher glacier.
1474. „ „ The Monte Rosa, Lyskamm with Gorner glacier.
1475. „ „ The Twins (Castor and Pollux) the Breithorn etc.
1476. „ „ The Theodulpass with Matterhorn.
1477. „ „ Eggishorn, Grand Aletsch glacier with Jungfrau, Mœnch and Eiger.
1478. „ „ Eggishorn, Grand Aletsch glacier with Aletschhorn.
1479. „ „ Weisshorn. Matterhorn, Mischabelhörner by sun rising.
1480. „ „ The „Maejelensee“ (7700' above sea level).
1481. „ „ The Rhone glacier.
1482. „ „ The Theodulpass with clubcottage.
1483. Alps of Vaud. Aigle. Grand Hotel les Bains.
- H 1484. St. Gotthard railway, the devil's bridge.
1485. Soleure, general view from Buchrain.
1486. „ „ at the hermitage.
1487. Schwytz. The Lourdes grotto near the nunnery of Ingenbohl.
1488. Chur, general view.
1489. Lausanne, general view with the High-Savoy mountains.
1490. Geneva, with the Montblanc bridge.
1491. Vaud. Leysin: Chaussy and the Ormont valley in winter.
1492. „ „ the village and the Dent du Midi in winter.
1493. „ „ view on the Rhone valley in winter.




*In ordering any of the above, not only the numbers, but also the size (I, II, III etc.), the style of mounting (b or c), should be stated.*

Size **II** (Continued).

1494. Vaud. Leysin: the village and the Sanatorium in winter.  
 1495. " " the Sanatorium and Chaussy in winter.  
 \*1496. The Rhine. Ems Baths seen from Kurberg.  
 \*1497. " " " Panorama.  
 \*1498. " Boppard, general view from Filzen.  
 \*1499. " " The „Feindlichen Brüder“.  
 \*1500. " " Baths of Marienberg.  
 H \*1501. London. The Albert Memorial.  
 \*1502. " The Tower.  
 \*1503. " Westminster Abbey.  
 \*1504. " The Royal Exchange.  
 \*1505. " The Houses of Parliament, Interior of St. Stephen's Hall.  
 \*1506. " Kensington Gardens. The Fountains.  
 \*1507. " Hampton Court Park.  
 \*1508. " " " Palace.  
 \*1509. Kew. Kew Gardens. Chinese Pagoda.  
 \*1510. " " " The Palmhouse.  
 \*1511. " " " The Museum.  
 \*1512. Richmond, Surrey. Richmond Bridge.  
 \*1513. " " The Terrace.  
 \*1514. " " Star & Garter Hotel.  
 \*1515. " " View on the Thames.  
 \*1516. Windsor. Ruins at Virginia Water.  
 \*1517. " Castle view from the river.  
 \*1518. Isle of Wight. Shanklin Chine Bridge.  
 \*1519. " " seashore near Shanklin.  
 \*1520. Essex. Burnham Beeches.  
 \*1521. Kent. Near Tunbridge Wells. Speldhurst Inn.  
 \*1522. " Penshurst Place.  
 \*1523. Scotland. Pass of Brander.  
 \*1524. " Oban. General view.  
 \*1525. The Rhine. Vierseenplatz near Boppard.  
 \*1526. Davos-Platz.  
 \*1527. Lake of Davos.

---

 In ordering any of the above, not only the numbers, but also the size (**I**, **II**, **III** etc.), the style of mounting (**b** or **c**), should be stated.

## Size II (Continued.)

- \*1528. Engadine. Davos with Tinzenhorn.
- \*1529. Lake Lemán. Montreux. Les Avants.
- \*1530. Heidelberg. The Castle Yard.
- \*1531. Ratisbon. The Walhalla.
- \*1532. „ The Walhalla with view in the Danube-valley.
- \*1533. Kelheim with the liberation-hall.
- \*1534. Nuremberg. Imperial stables.
- \*1535. „ House of Durer.
- H \*1536. „ Heidenthurm.
- H \*1537. „ Luginsland.
- \*1538. „ Part of a Wall with castle.
- H \*1539. „ Vestnerthurm.
- H \*1540. „ The hexagonal tower.
- \*1541. „ Hangman-bridge.
- \*1542. „ Hospital of the Holy spirit.
- \*1543. „ View from the isle "Schütt".
- \*1544. England. Newcastle-on-Tyne. Jemond den. Old Mill.
- \*1545. „ The Sands and Cliffs.
- \*1546. Constance. General view taken from the Hotel of Constance.
- \*1547. „ Insel-Hotel.
- \*1548. „ Council-building.
- H \*1549. „ The Minster and the Columne of Mary.
- H \*1550. „ The Schnetzthor. (Interior.)

These No.	1140 1230 1249 1266 1268 1293 1294 1303 1304 1307 1311 1327 1332
correspond to No.	106 3057 3027 3017 2416 246 2401 242 3045 2703 2702 415 2405 2422
These No.	1345 1352 1353 1355 1357 1358 1359 1360 1373 1379 1381 1387
correspond to No.	2404 2044 2706 3037 2421 2419 2043 2418 2417 3040 3048 113 243 2049 3046
These No.	1392 1393 1405 1409 1418 1445 1456 1459 1460 1464 1472 1486 1517
correspond to No.	256 2712 3044 146 183 184 398 3051 4005 3052 3053 3050 396 3060



In ordering any of the above, not only the numbers but also the size (I, II, III etc.), the style of mounting (b or c), should be stated.

## Size III.

2001. *Engadine: The Lake of Statz near St. Moritz.*  
2002. " *Lake of Silvaplana.*  
H 2003. " *Fall of Bernina.*  
H 2004. *Engadine: On the Alp Surlei.*  
2005. *Landscape in Spring: Pear-tree in blossom No. 1.*  
2006. " " " " " 2.  
2007. *Maloja: The Catholic Church with a view on Mount Rosso  
and Forno in winter.*  
2008. " *The Villas in winter.*  
2009. " *and Lake of Sils.*  
2010. *St. Moritz, Engadine, and Lake.*  
2011. *Ruins of High Rhaetia near Thusis.*  
2012. *Chalets near Mürren with view on Eiger, Mönch and  
Jungfrau.*  
H 2013. *On the Alp Surlei, Engadine.*  
H 2014. *The Solis-Bridge over the Albula, Grisons.*  
2015. *Thusis and the entrance to the Viamala.*  
2016. *Piz Margna with Campfèr and Silvaplana, Engadine.*  
2017. *St. Gotthard: Alpine Cottage with view of Göschenen Valley.*  
2018. *Engelberg: View on the "Spannörter".*  
2019. *Engadine: Tourists on the "Diavolezza glacier".*  
2020. " *Morteratsch glacier.*  
2021. " *The Dairy near Davos.*  
2022. *Engadine: Lower Alpina and Piz Margna.*  
2023. " *Silvaplana and Piz Margna.*  
2024. *Ragaz: the Ruine of Wartenstein.*  
H 2025. *Lake of Lugano, the Italian village San Mammete.*  
H 2026. " " " *the S. Salvatore Railway.*  
2027. *Lugano, seen from the S. Salvatore.*  
2028. " *the Embankment, Nr. 1.*  
2029. " *Embankment, Nr. 2.*  
2030. " *Embankment and view on the Monte S. Salvatore.*  
2031. " *General-view.*  
2032. " " *taken from the St. Gotthard Railway.*



*In ordering any of the above, not only the numbers, but also the size (I, II, III etc.), the style of mounting (b<sub>a</sub> or c), should be stated.*

Size III (Continued).

2033. Upper Bavaria. *The Königsee, seen from the Kesselalpe.*  
 2034. " " *The Kochelsee.*  
 2035. " " *Berchtesgaden.*  
 2036. Bernese Oberland, *Castle of Spiez on the lake of Thoune.*  
 2037. " " *Church on the Beatenberg with Eiger, Mönch and Jungfrau.*  
 2038. " " *The village of Adelboden with Engstligen-valley.*  
 2039. *Baden in Switzerland, general view of the baths.*  
 2040. *Lake of Zoug, Arth and the Mythen, "*  
 2041. Maloja. *The Forno glacier with alpine refuge, mount Torrone and Cima di Castello.*  
 2042. Tyrol. *The „Ortler group“, chain of mountains.*  
 H 2043. *The Rhine. Drachenfels.*  
 H 2044. " *Rheinstein-Castle.*  
 2045. " *Cologne. The Dome.*  
 2046. Upper Bavaria. *Neuschwanstein-Castle.*  
 2047. Engadine. Maloja. *Lake of Cavaloccio with Muretto gorge.*  
 2048. Bernese Oberland. *Grindelwald with Wetterhorn.*  
 2049. *Lake Lemán. Chillon and Dent du Midi.*  
 2050. *Lake of Lugano. Lugano with funicular railway to the San Salvatore.*  
 \*2051. " " *panorama and view on Porlezza.*  
 \*2052. " " *San Salvatore et Paradiso.*  
 \*2053. " " *the village of Gandria.*  
 \*2054. " " *Porlezza at the back-ground.*  
 \*2055. " " *Orrido at Osteno.*

These No.	2008	2012	2032	2038	2043	2044	2046	2048	2049					
correspond to No.	400	82	180	249	1358	1352	2706	259	2705	81	3016	243	1387	3046

*which represent the same subjects and execution as size III.*



**In ordering any of the above, not only the numbers, but also the size (I, II, III etc.), the style of mounting (b or c), should be stated.**




Size V (Continued.)

2705. Upper Bavaria. Neuschwanstein Castle.  
 2706. The Rhine. Rheinstein-Castle.  
 2707. Zurich, General view, taken from the Uto.  
 2708. St. Moritz. Baths, taken from the lake.  
 2709. Maloja with lake and mountains.  
 2710. „ The lake of Sils.  
 2711. Salzburg. General view.  
 2712. Lake Leman. Barque and Dent du Midi.  
 2713. Rigi-Panorama I. View on Buochs, Stans and the Alps.  
 2714. „ II. View on Vitznau and the Alps.  
 2715. Aix-les-Bains. Abbey Haute-Combe on the lake of Bourget.  
 2716. Dauphiné. Grande Chartreuse, general view.  
 H \*2717. „ Road of the Grande Chartreuse, Entrance to the Desert.  
 H \*2718. „ „ „ „ „ „ Saint Bruno Bridge.

These No.	2702	2703	2705	2706	2712	2715	2716	2717	2718			
correspond to No.	415	1311	1307	259	2046	1352	2044	1393	381	254	370	371

*which represent the same subjects and execution as size V.*

—  —

Size VI.

3001. The Rosegg Glacier, near Pontresina, Engadine.  
 3002. Piz Bernina and Piz Morteratsch, Engadine.  
 3003. Mount Pers Glacier (Diavolezza tour), Engadine.  
 H 3004. The Ota Bridge in Engadine. Winter.  
 3005. Lake of Sils, Engadine.  
 3006. The Forno Glacier, Engadine.  
 3007. St. Moritz, Engadine. The Village.  
 H 3008. Ota Bridge, Engadine. Summer.  
 3009. The Fall of the Inn, near St. Moritz, Engadine.  
 3010. Falls of Rhine, Switzerland.  
 3011. Pontresina, Engadine.




*In ordering any of the above, not only the numbers, but also the size (I, II, III, etc.), the style of mounting (b or c), should be stated.*

## Size VI.

3012. *Bernina-Hospice, Engadine.*  
3013. *The Glacier of Morteratsch, seen from the Bernina-Route,*  
H 3014. *The Viamala, Grisons.* [Engadine.  
H 3015. *The ruins of High-Rhaetia and Viamala, Grisons.*  
3016. *Grindelwald and the Wetterhorn, Bernese Oberland.*  
3017. *The Lake of Brienz, Bernese Oberland.*  
3018. *Bernese-Oberland, The Jungfrau seen from Mürren.*  
3019. *Engadine, Total view.*  
3020. *Bernese Oberland, Well- and Wetterhorn seen from  
Rosenlauri.*  
3021. " " *Eiger and Mönch seen from Mürren.*  
3022. " " *Village of Mürren and the Alps.*  
3023. " " *The Glacier of Grindelwald.*  
3024. " " *Lauterbrunnen and the Staubbach.*  
3025. *Heidelberg, Castle-yard.*  
3026. *Heidelberg-Castle. The Ruprechtsbau.*  
3027. *Heidelberg, seen from the Philosophenweg.*  
3028. *Brunnen and the Alps on the Lake of IV Cantons.*  
3029. *Lake of IV Cantons with Rütli and Urirothstock, seen from  
the Axenstrasse.*  
3030. *Upper Bavaria. Berchtesgaden. General view.*  
3031. *Austria. Zell on Lake, Duchy Salzburg.*  
3032. *Upper Bavaria. Partenkirchen.*  
3033. *Brunnen and the valley of Schwytz seen from Seelisberg.*  
3034. *Innsbruck. General view towards the south.*  
3035. *Tyrol. The "Ortler group", chain of mountains.*  
3036. *The Rhine. Bingen on the Rhine.*  
H 3037. " *The National monument in the Niederwald.*  
3038. " *The Rheinfels castle.*  
3039. *Maloja. The Forno glacier with Club refuge, mount Torrone  
and Cima di Castello.*  
3040. *Chamonix. The village and Montblanc.*  
3041. " *The valley and the panorama of the Montblanc.*  
3042. *America. Cathedral Spires, Garden of the Gods.*

---

 In ordering any of the above, not only the numbers, but  
also the size (I, II, III etc.), the style of mounting  
(b or c), should be stated.



# Size VII.

4001. Innsbruck. General view.  
4002. Salzburg. " " "  
4003. Lake of IV. Cantons. " The Urirothstock.  
4004. Upper Bavaria. Hohenschwangau.  
4005. Alps of Valais. Zermatt with Matterhorn.

These No. 4008 4005 which represent the same subjects  
correspond to No. 118 2403 3029 1459 3051 and execution as size VII.





## EXTRA-SIZES.

### THE GORNER GRAT PANORAMA

small size 6 $\frac{1}{2}$  by 28 inches.

large „ 19 „ 36 „

\*\* Splendid panoramic view on the principal Valais mountains, mounted on a large cut-board or unmounted.

### FORUM ROMANUM. 17 by 36 inches.


\*\* This picture has had a large success in the United States, and on the European Continent, as it is a great attraction for all persons interested in the old roman architecture and a beautiful ornament for every gentleman's room.

To be had mounted on cut-board or unmounted.

### THE MASSIF OF MONTBLANC. <sup>19 by</sup> 36 inches.

\*\* A painting of high value, taken in one negative from La Floriaz, 9400 feet above sea-level. This picture represents the entire Montblanc chain with the Chamonix-valley at its feet and may be called a master-piece in every respect.

Mounted on a handsome cut-board.



# Sundries supplied by the PHOTOCHROM C<sup>o</sup>

through all their Agents in the United Kingdom.

---

1. **Albums of photochroms** for the use of Tourists, Amateurs, Artists, in handsomely emblazoned cover.
2. **Albums for Collections** with dedication-leaf in which the views are cut in or mounted on the leaves.
3. **Fancy Albums for Collections** with dedication-leaf, gilt-edged cut-mounts and lock, in which the views are inlaid.

The Albums mentioned in section 2 and 3, furnished with pictures are worthy to be commended for gifts of all kinds. They are kept in stock in different sizes, viz. size I, II and III from 12 to 100 leaves each.

See special list of Photochrom-Collections,

which is sent post-free on demand.

4. **Album-boxes.**
  5. **Easels in various shapes of carvings**, for sizes I and II with or without gilt-edged protecting-glass.
  6. **Frames** of every description.
  7. **Cut-boards**, viz. cut-out Mounts in all sizes with gilt edges with special design, and Cabinet Mounts with name of view printed on front.
  8. **Souvenir-Cards** used as Christmas- or Birthday-cards, for sizes I and II.
  - 9.<sup>7</sup> **Souvenir-Albums** for size I.
  10. **Envelopes suitable for sizes I and II.** These envelopes are fitted with an ornamental leaf for writing down the address of the receiver. They are particularly adapted for sending out on festival occasions a picture on photographic mount either of size I or II.
  11. **Catalogues** for the use of customers and the general public.
-

PHOTOCHROM C<sup>o</sup>

through all their Agents in the United Kingdom.


Albums of photographs for the use of Tourists. 2 meters.  
Albums in hand-bound covers.  
Albums for collections with dedications in which the  
names of the persons and places to which the photographs  
concerned are referred are printed.  
The Albums are bound in cloth or leather and are  
with pictures are worthy to be commended for gifts of all  
kinds. They are also in different sizes viz. 1.  
11 and 11 1/2 inches.  
See special list of publications.

Albums.  
Cards in various shapes at various sizes I and II with  
with special design and colour tints with name of  
person or place.  
Souvenir Cards with  
size I and II.  
Photographic Albums for sale I and II. These envelopes  
are fitted with an ornamental front for writing down the address  
of the receiver. They are particularly adapted for sending  
out on festival occasions a picture on photographic mount  
either of size I or II.  
17 Catalogues for the use of customers and the general public.

Telegraphic and Cable address:

PHOTOCHROM LONDON  
or  
PHOTOCHROM ZURICH.

---



*All goods ordered by Agencies are supplied direct  
through the Head Offices of the firm at Zurich.*

